Cornelia

1871-74

1614

0

C.

NAV

49 N

HAVE

Nautic

NAUTIC

At

Of all parts

NAVIGATION ESTABLISHMENT.

ALL INSTRUMENTS

FOR

REPAIRS,

WILL RECEIVE THE PERSONAL ATTENTION OF

THE PROPRIETORS.

CHAS. R. SHERMAN. WENDELL MACY.

NEW BEDFORD

Free Public Library.

Number,

Access. No. 26391

PRESENTED BY

Wm. W. Crapo

14/4

Poct
3,25-

391

Digitized by the Internet Archive
in 2021 with funding from
New Bedford Community Preservation Act

https://archive.org/details/logbookofcorneli1871corn

Bk Cornelia Outward Bound 1871

Tuesday ~~Monday~~ Oct 10th

At 8 in the morning left the wharf with a moderate SW breeze & proceeded out of the harbour at meridian Sow & Pigs light ship bearing E by S Dist 10 miles so Ends

Wednesday ~~Tuesday~~ Oct 11

First part fresh SW breeze Bark working out to sea at 7 P.M Gay Head bearing E Dist 10 miles. Middle part fresh SW wind & raing latter part mutch the same. Bk working to S.ward no Obs so Ends

Thursday ~~Wednesday~~ Oct 12th

Comm with moderate SW wind with rain Employed fitting Boats stowed cables &c Bk working to windward Middle part raing with wind the same at 11 AM wind veered to W N W with strong breeze Bk steering E S E

Lattd by Obs 40°41'N. no Long

Friday ~~Thursday~~ Oct 13th

First part Strong W N W wind took in light sails & singled reefed Topsails Passed a Pilot Boat laying to the wind. Middle part strong breeze & squally latter part cleared off fine weather wind veered to N. & moderated made sail & steered E S E by E watch Emp breaking out cutting gear fitting Boats &c so Ends

Lattd 39°50'N Long 67°21'W

PUBLIC LIBRARY OCT 1884

Bk Cornelia outward Bound 1871

Saturday ~~Friday~~ Oct 14th

First part moderate breeze from N E with fine weather Middle & latter part light wind from the E ward Bk heading from S E to S by the wind several sails in sight. Watch Empd reeving new cutting guys lashing up Cutting Pendants &c so Ends.

Latt 38°18' N Long 66°54' W

Sunday Oct 15th

First part light airs from the East & fine weather. Middle part the same wind veered to S W Bk steering E S E latter part moderate breeze & fine weather several sails in sight so Ends Latt 38°07 N Long 64°55 W

Monday Oct 16th

First part fine weather with pleasant S W breeze at one 30 raised a large Shoal of Cows & Calves going quick to windward lowered away & gave chase all the Boats got fast waist Boat got foul line & lost the whale at 3.30 all the Boats on Board with two whales to Larboard & Starboard Boats broke out cutting gear & got all ready for Cutting & set the watch Middle part fresh S W breeze latter part the same at daylight hooked on the whale while hooking on one of the Boatsteerers got his leg bit very badly by ~~the~~ a Shark. at meridian got the whales in & kept off steering S E by E so Ends.

Latt 38°06' N Long 62°38' W

Raised by the Cooper

L.B

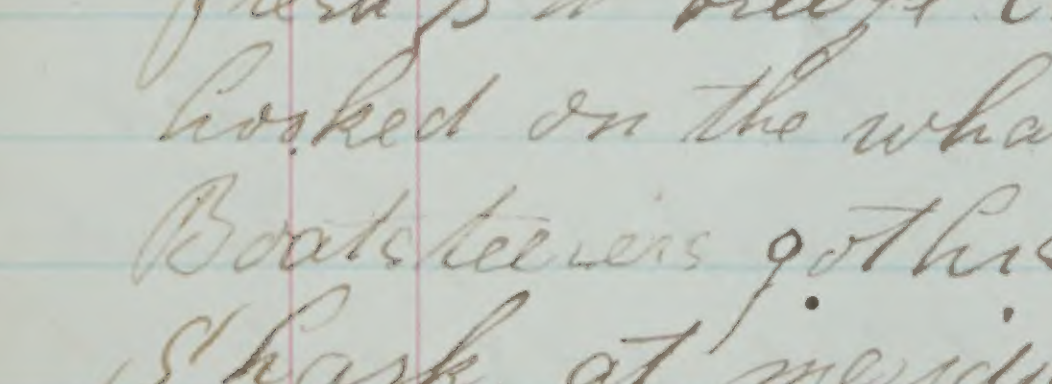

S B

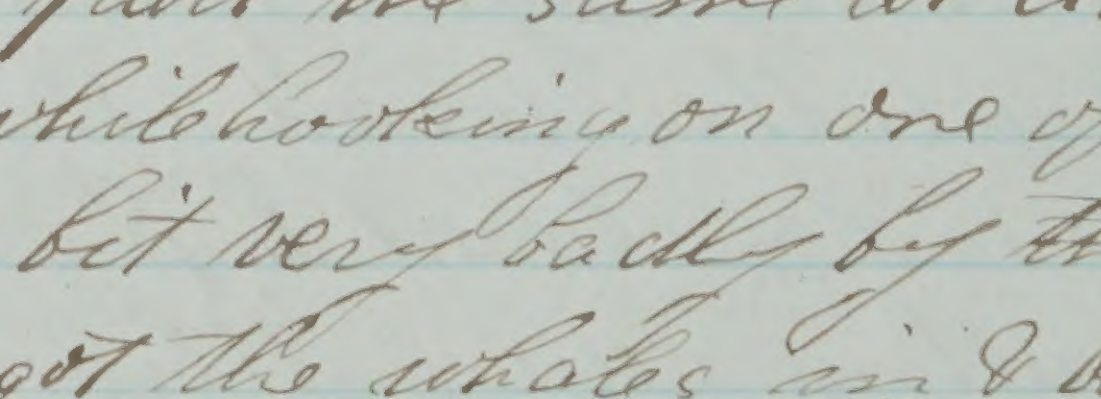

Tuesday Oct. 17th

First part fresh wind from S.W. & ruged Emp. cutting up the blubber & clearing up decks. Middle part raining with squalls at 7 A.M. Com. boiling wind from S.W. Bk. by the wind heading S. 50 Ends.

Latt. 34°20' N Long 60°17' W

Wednesday Oct. 18th

First part fresh S.W. wind & good weather. Middle part the same at daylight finished boiling. Latter part light baffling wind from the S.ward with rain bark steering S.E.by S. 50 Ends No Obs

Thursday Oct. 19th

First part light airs from the South & raining at 5 P.M. wind breezed up from the W with a pleasant breeze & fine weather. Middle part thick & rainy with strong breezes. Latter part rainy with moderate W. breezes Bk. steering E.S.E 50 Ends.

Latt. 36°15' N Long 56°25' W

Friday Oct. 20th

First part very good weather with fresh N.W. wind & rough water Emp. at various jobs about ship. Middle & Latter part fine weather with light breezes from S.E. to N.E. steering E.S.E. Emp. overhauling cutting gear & doing various jobs about ship 50 Ends

Latt. 35°14' N Long 54°58' W

Bk Cornelia outward Bound 1871

Saturday Oct 21st
First part fine weather with pleasant N. breeze, Antone Boatsteerer very bad from a bite of a shark, Middle & latter part strong breeze with rough sea broke out between decks stowed our oil &c wind North Bk steering E S E 50 Ends
Latt 34°45' N Long 52°03' W

Sunday Oct 22d
First part strong breeze from N to N E & rough at 5 PM saw two large whales going quick to windward lowered the boats but soon lost run of the whales. Middle part much the same latter part more moderate with moderate N.E breeze. Bk steering S E by E 50 Ends.
Latt 34°18' N Long 52°04' W

Raised from the deck first

Monday Oct 23d
First part moderate N.E breeze & good weather Middle & latter part wind E. & fresh Bk heading S E by the wind, crew employed at various jobs about ship 50 Ends.
Latt 33°16' N Long 18°36' W

Bk Cornelia Bound for the Pacific

Tuesday Oct 24th 1871

First part fresh breeze from the East Bk steering S E by the wind Middle part set in thick & strong closed reefed topsails wind from E ward Bk on Southern tack by the wind nothing in sight so ends the Day.

Wednesday Oct 25th

Comn with thick rainy weather with fresh Easterly wind at 7 P M cleared up & moderated. Middle part strong S E wind & squally at 10 P M wore ship to E ward Latter part heavy squalls with rain.

Lattd By Double Altds 32°28'N [illegible]

Thursday Oct 26th

First part heavy squalls from S E with rain Bk heading to Eastward, Middle & latter part squally at times Bk heading from E to E S E watch empd at various jobs about ship nothing in sight so ends

By Obs Lattd 32°52'N Long 46°24' W

Friday Oct 27th

First part rather more moderate made sail heading from E to E S E. Middle & latter part fine weather wind S S E Bk heading to East empd rigging Cutting stage & doing sundry jobs about ship so ends.

Lattd 33°29'N Long 44°03 W

Bk Cornelia Outward Bound 1871

Saturday Oct 28th
First part fine weather with moderate S.S.E breeze Bk heading to E by the wind Middle & latter part much the same watch emp setting up head rigging &c work on Martingale backs. Bk heading to E ward under all sail. saw Fin backs so ends Latt.d 37°02 N Long 73°22 W

Sunday Oct 29th
First part light wind from S ward & fine weather. Middle & latter part much the same saw several Fin Backs Bk heading E.S.E saw a Bk bound to W ward so ends Latt.d 33°49 N Long 71°45 W

Monday Oct 30th
First part fine weather with pleasant Southerly breeze Middle & latter part much the same Bk heading to E. ward under all sail watch Emp.d at various jobs about ship so ends Latt.d 37°12 N Long 70°25 W

Tuesday Oct 31st
First part light Southerly breeze with fine weather. Middle part the same Latter part fresh breezes from W.S.W Bk steering S.S.E under all sail saw a Bk steering to W ward so ends
Latt.d 37°15 N Long 69°34 W

Opened cask Flour 3 3/4 Bbls

Bound For the Pacific Ocean

Wednesday, Nov.r 1st Nov.

First part fresh Westerly breeze with light squalls at times B.t steering S.S.E Middle part strong breeze & squally Latter part fresh squalls with rain wind veered to the N.E B.t steering S.S.E one sail in sight so ends

Latt.d 31°18'N Long 36°28'W

Thursday Nov.r 2.d Nov.

First part very good weather with light N.E breeze B.t steering S.S.E. Middle & Latter part light breeze from the North changed course to S by E watch emp.d at various jobs about ship & in the rigging one sail in sight in the distance so ends with fine weather

Latt.d 30°20'N Long 35°10'W

Friday Nov.r 3.d Nov.

First part pleasant North breeze & fine weather Middle part wind hauled to S.W & light Latter part light breeze & fine weather B.t heading to S.S.E by the wind watch emp.d in the rigging one sail in sight so ends

Latt.d 29°33'N Long 34°19'W

Saturday, Nov.r 4.th Nov.

Com.s with fine weather with light S.W wind Middle & Latter part light breeze B.t heading S by E by the wind with emp.d at various jobs about ship Two Barks in sight heading as ourselves

Latt.d 28°30'N Long 33°08'W

Bk Cornelia Captn Lewis

Sunday 25th Nov.

First part fine weather with pleasant S.W. breeze. Middle & latter part the same Bk steering South under all sail
Two merchant vessels in sight steering as ourselves so ends Lattd 27°23' N Long 32°34' W

Monday 26th Nov.

First part fine weather with pleasant W.S.W breeze at 4 PM altered the Course to S by W. Middle & latter part weather warm with light westerly airs several sail in sight Saw Sun Backs & Porpoises also several sails in sight Bk steering South so ends
Lattd 26°27' N Long 31°37' W

Tuesday 27th Nov.

First part very light airs from the W lowered the Boats & practiced the crew. watch empd in the rigging. Middle & latter part calm watch empd setting up head rigging & putting a hook on martingale several sails in sight so ends
Lattd 26°01' N Long 31°29' W

Wednesday 28th Nov

First part calm & very warm Middle & latter part light airs from diffr points & calms watch empd in the rigging several sails in sight so Ends.
Lattd 25°40' N Long 31°11' W

Bound For the Pacific Ocean 18

Thursday Nov 9th

First part fine weather at two P.M. sprung up a fine breeze from E.S.E. Bk steering South. Middle & latter part strong breeze, steering S by E nothing in sight watch emp'd at various jobs about ship so Ends.

Latt 23°21' N 31°11' Long W

Friday Nov 10th

First part strong breeze from E.S.E. & rough took in light sails. Middle part a little more moderate latter part some rain squalls wind E. Bk steering S.E by S watch emp'd at various jobs about ship & in the rigging so ends.

Latt 21°45' N Long 30°07 W

Saturday Nov 11th

First part fresh Easterly breeze & very good weather. Middle & latter part fresh breeze & squally at times, one sail in sight in the P.M. Bk heading S.E by S watch emp'd making sinnet so ends. Latt 19°33' N Long 28°36' W

Sunday Nov 12th

First part fresh Easterly wind & some squalls Middle part much the same at 10 P.M. carried away Fly Jib Boom by one of the Backropes Bolts drawing out the bow also broke hook on the Martingale latter part very good weather all hands emp'd repairing damages so ends.

Latt 18°42 N Long 27°30' W

Bk Cornelia Brand

Monday Nov 13th

First part very good weather sent out jib boom & martingale set up the riging & bent jib wind E.S.E. bark heading S.S.E by the wind. Middle & latter part much the same Bk heading from S.E to S. on the wind. Watch Empl strengthning head gear 50 Ends.

Lattd 17°17' N Long 27°05' W

Tuesday Nov 14th

First part moderate Easterly breeze & fine weather. Middle & latter part much the same. Watch Empl getting rope yarns ready for making Spun yarn also making Sinnet. saw Porpoises also one sail steering S. Bk heading S.E by the wind

Lattd 16°03' N Long 25°54' W

Wednesday Nov 15th

First part fresh Easterly wind & smoky weather, Middle part the same at midnight shortened sail & wore ship to N.ward at 7 AM wore ship & made sail steering by the wind heading S.E at 11 AM sighted Bravo C. D. V bearing S.E Dist 25 miles. watch Empl making Spunyarn & Sinnet 50 Ends

Lattd 15°11' N Long 24°46' W

Thursday Nov 16th

First part fine weather with fresh N.E trades at 2 PM kept Bk off South at 7 PM Bravo bearing N by Compass Dist 15 miles. Middle & latter part fine weather & light trades Bk steering S by E watch empd making Spun yarn so ends

Lattd 13°20'N Long 23°58' W

Friday Nov 17th

First part fine weather with light trades altered the course to South saw a Brig to windward called it a whaler. Middle & latter part fine weather with light trades, watch Empd making Spun yarn &c Bk steering South so Ends Lattd 11°52' N Long 23°48' W

Saturday Nov 18th

First part fine weather with light N.E trades. Middle & latter part fresh breeze, watch Empd at various jobs about ship. Bk steering South so ends with cloudy weather No Obs

Sunday Nov 19th

First part squally with rain wind from N.E to S.E. Middle & latter part moderate & cloudy saw two Bks steering to N W Cornelia heading from SSE to SW so ends

Lattd 9°09' N Long 23°05

Bk Cornelia Outward Bound

Monday Nov. 20th

First part baffling winds from the E & squally. Middle & latter part mutch the same Bk heading from S by E to S.W. several sails in sight all steering N.W. Watch Empd at various jobs about ship so Ends
Lattd 8°09' N Long 22°46' W

Tuesday Nov. 21st

First part moderate breeze from S.E. & cloudy Middle & latter part mutch the same wind baffling from S.E. to S. Bk steering by the wind nothing in sight watch Empd in the riging so Ends No Obs. By Acct Lattd 7°00' N
Long 22° 31' W

Wednesday Nov. 22d

First part fresh breeze from S.S.E & cloudy Middle & latter part very good weather Bk heading South. one sail in sight heading as ourselves. All hands Empd setting up mizzen riging & doing other jobs in the riging so Ends Lattd 5°35' N Long 22°15' W

Thursday Nov. 23d

First part fine weather with pleasant S.E breeze. Empd setting up head riging & reeve new lanyards to topmast Back-stays fore & aft. Middle & latter part baffling winds from S.E & squally at times. three sails in sight steering as ourselves so Ends
Lattd 4°21 N. Long 22°03' W

For the Pacific Ocean 1871

Friday Nov" 24th"
First part fresh S.E breeze with rain squalls at times. Middle & Latter part moderate breeze & very good weather B.k heading S.S.W. one sail in sight heading as ourselves. Watch emp" in the rigging sent up Preventer Main Top Gallant stay so Ends Latt.d 3°13' N Long 22°15' W

Saturday Nov" 25th"
First part fine weather with light S.E breeze Middle & Latter part wind the same with an ocasional rain squall B.k heading from S to S.W. watch emp" in the riging Bent a Fly Jib for a Main Topgalant Staysail Several sails in sight heading as ourselves
Latt.d 2°22' N Long 23°03' W

Sunday Nov" 26th"
First part fine weather & nearly calm. Middle & Latter part light S.S.E winds & calms B.k heading S.S.W so ends.
Latt.d 1°45' N Long 23°32' W

Monday Nov" 27th"
First part light airs from S.S.E & fine weather Middle & Latter part fresh Breeze & fine weather B.k heading S.S.W. Watch emp" making Spun yarn one sail in sight heading as ourselves. so Ends
Lat.d 0°42' N Long 24°44' W

Bk Cornelia Outward Bound

Tuesday Nov 28th

First part fresh S.S.E wind & fine weather at 8° PM a large Steamer passed us steering S.W. Middle & latter part wind & weather the same Bk heading S.S.W 50 Ends

Latt. 1°05' S Long 20°29' W

Wednesday Nov 29th

First part fine Trade winds with fine weather watch Empd in the rigging Middle & latter part fresh breeze. Bk heading from S.S.W to S.W. Watch Empd cleaning muskets nothing in sight 50 ends

Latt. 2°48' S Long 26°07' W

Thursday Nov 30th

First part fine trade winds & fine weather middle & latter part the same Bk heading S.S.W one sail in sight in the first watch Empd at various jobs about ship

Latt. 4°20' S Long 27°42' W

Friday Dec 1st

First part fine weather with moderate S.S.E wind. middle & latter part the same Empd breaking out meat &c Bk heading S.S.W

Latt. 6°15' S Long 28°35' W

Saturday Dec 2d

First part fine weather with moderate trades Middle & latter part the same watch Empd at various jobs in the rigging &c Bk steering S.S.W nothing in sight so Ends
Lattd 8°07' S 28°56' W

Sunday Dec 3d

First part fine weather with pleasant S.E trades & fine weather one sail in sight steering as ourselves. Middle & latter part the same Bk steering S.S.W so Ends.
Lattd 10°00' S Long 29°45' W

Monday Dec 4th

First part fine weather with pleasant Trade wind Middle part the same latter part fine weather wind hauled to N.E Bk steering S.S.W Employed breaking out Bread & Flour & coopering it nothing in sight so Ends.
Lattd 12°15' S Long 29°33' W

Tuesday Dec 5th

First part overcast & cloudy with moderate N.E breeze. Middle & latter part much the same Empd Coopering Bread Flour & Oil. Bk steering S.S.W. By Acct Lattd 14°00' S Long 30°[illegible] W

Bark Cornelia of New Bedford

Wednesday Dec 6th
First part cloudy with some rain & baffling winds from diffnt points Middle & latter part the same Bk steering S.S.W. nothing in sight watch Empd at various jobs about ship so ends
Latt 14°42' S Long 30°20' W

Thursday Dec 7th
First part light baffling airs from N N E Middle part much the same latter part moderate steady breeze from N N.E. Cooper Empd fitting oil cask watch Empd in the riging. several sails in sight so ends.
Latt 15°16' S Long By Acct 30°35'

Friday Dec 8th
First part pleasant N.N.E breeze with cloudy weather. Middle part the same latter part wind varying from N E to S with light squalls Bk steering S W by S two sails in sight Bound to N E. Sent down main Spencer & repaired it so ends.
Latt 16°08' S Long 31°20' W

Saturday Dec 9th
First part moderate N E breeze & very good weather. Middle & latter part fine breeze from N N.E. Bk steering S W by S at daylight raised a large lone whale going quick to windward luffed ship to wind but whale going so quick to windward did not lower
Latt 17°28' S Long 31°58' W



Raised by the Francis

Bound for the Pacific Ocean 1871

Sunday Dec 10th

First part pleasant N.N.E breeze & fine weather Middle & latter part mutch the same nothing in sight Bk steering S W by S 50 ends.
Latt.d 19°25' S Long 32°55' W

Opened cask Beef 4 3/4 Bbls.

Monday Dec 11th

First part fine weather with fine breeze from N.N.E. Middle & latter part the same watch Emp.d at various jobs about ship nothing in sight Bk steering S W by S 50 ends with fine weather
Latt.d 21°15' S Long 34°00' W

Tuesday Dec 12th

First part fine weather with fine breeze from N.N.E. Middle & latter part mutch the same saw a shoal of Porpoises. watch Emp.d at various jobs about ship & in the rigging. steering S W by S 50 ends Latt.d 22°01' S Long 34°01' W

Wednesday Dec 13th

First part good weather with fine breeze from N.N.E. Middle & latter part the same nothing in sight 50 ends steering S W by S watch Emp.d making Spun yarn & Sinet
Latt.d 24°50' S Long 35°31' W

Bk Cornelia Bound for

Thursday Dec 14th

First part moderate North breeze & cloudy. Middle & latter part much the same with a little rain at times Cooper emp." sheathing the water ways. watch emp." making spun-yarn. Bk steering S W by S so ends Latt.d 27°50' S Long 37°10' W

Friday Dec 15th

First part fresh breeze from N to N.N.W with light squalls. Middle part wind from diff." points with strong rain squalls Latter part wind from the W.[illegible] with moderate breeze Bk steering S W by S watch emp." cleaning windlass & painting the Iron work so ends.

Latt.d 28°07' S Long [illegible]°44' W

Saturday Dec 16th

Com." with fresh breeze from W.S.W Bk heading S.S.W by the wind took in light sails. Middle part strong breeze from the W Reefed topsails Latter part wind from W to S.W Bk steering by the wind heading from S.S.W to S.S.E. one sail in sight heading as ourselves, so ends

Latt.d 29°46' S Long By Chron." 37°24' W
By Lunar 37°34' W

Sunday Dec 17th

First part fresh breeze from S.W. at 6 PM tacked ship heading W. Middle & latter part about calm one sail in sight in the Dist. so Ends with fine weather.

Latt.d 29°57' S Long 38°20' W

Monday Dec 18th

First part light breeze from S.S.W with fine weather Bk heading S W b W. Middle part light airs from N latter part fresh breeze & sky overcast Bk steering S W ½ W. one sail in sight steering as ourselves. Empd setting up head gear. Latt.d 30°59' S Long 39°42' W

Tuesday Dec 19th

First part strong breeze from the N W & squally at times took in light sails & reefed topsails middle part wind light & baffling latter part light airs from S Bk heading S S W one ship in sight heading as ourselves. Caught a Turtle so Ends Latt.d 31°49' S Long 40°38' W

Wednesday Dec 20th

First part fine weather & Calm middle part much the same latter part light airs from N W Bk steering S S W. several sails in sight. watch Empd at various jobs about ship so Ends.

Latt.d 32°05' S Long 40°51' W

Bk Cornelia Bound To

Thursday Dec 21st

First part light airs from N W. Middle part light breeze from N latter part overcast with a moderate N E breeze Bk steering S W by W. several sails in sight so ends. Lattd 32°37' Long By Acct 41°08' W

Friday Dec 22d

First part moderate N E breeze with rain saw several jumpers. Middle & latter part wind the same & very good weather strapped davits fall Blocks Empd making Sinnet Caught a Turtle Bk steering S W by W Two ships in sight steering as ourselves so Ends Lattd 33°45' S Long 43°45' W

Saturday Dec 23d

First part moderate N. E breeze & overcast Middle part heavy squalls from N N W Close reefed topsails at 6 A M took a heavy squall wind hauled to S W blowing a moderate gale Bk laying to on Southern tack under short sail one Bk in sight heading as ourselves so ends Lattd 34°39' S Long 44°58' W

The Pacific of Penn 1871

Sunday Dec 24th

First part blowing a fresh gale from SW
with heavy squalls Middle part mutch the same
latter part moderated a little made some sail
Bk heading S two ships in sight heading as
ourselves so Ends Lattd 35° 22 S Long 44° 32 W

Monday Dec 25th

First part moderates down to very good
weather Bk heading from S to S.S.E wind S.S.W
Middle part wind died away to a calm
Latter part moderate breeze from the North
Bk steering SW saw a shoal of Killers
lowered the Boats W Boat struck one but
the iron drew. Two ships in sight heading
as ourselves. Lattd 35° 55 S Long 44° 52 W

Tuesday Dec 26th

First part fine weather with pleasant
North breeze Middle & latter part the same
nothing in sight watch Empd at various
jobs in the riging Bk steering SW½W
Lattd 34° 17 S Long 47° 09' W

Wednesday Dec 27th

First part fine weather & pleasant North
breeze saw several Fin Backs. Middle part
set in thick & foggy wind hauled to
W S W. Latter part foggy at times
wind from W to S Bk heading to S.E. ward
by the wind watch Empd making Sinet
& various jobs in the riging so Ends
Lattd 38° 58 S Long 48° 06' W

B^k Cornelia Bound for

Thursday Dec 28th

In green water

First part very good weather with moderate South breeze B^k heading S.E saw Fin Backs. Middle & Latter part fresh breeze from S.S.W. Tacked ship several times working to windward. saw Fin Backs & Porpoiss watch Emp^d making sinet so Ends Latt^d 39°40' S Long 48°39' W

Friday Dec 29th

First part fresh breeze from S.S.W with clear cool weather, Middle part setin thick & raing with no wind to speak of Latter part cleared off with a moderate S breeze B^k on western tack. Fin Backs in sight so ends
Latt^d 39°44' S Long 50°05' W

Saturday Dec 30th

First part fine weather with moderate breeze from the South. Middle part died away Calm, In the AM sprung up a moderate breeze from the North at 9 AM raised a shoal of Sperm whales working to leward whales seemed to be gallied lowered away & gave chase fine weather so Ends Boats Chasing. No Obs By Acct
Latt^d 40°00' S Long 50°40' W



These whales gallied by Killers

Raised by Rogers.

The Pacific Ocean.

Sunday Dec 31st

First part good weather with a moderate North breeze at two P M Boats came on board did not get on the whales. whales still in sight working to leward at 4 P M lowered the Boats again chased untill dark but could not get on came on board & shortened sail & hauled to wind heading W N W. Middle part moderate breeze & cloudy. at daylight raised the whales again working to S W lowered away & gave chase. L Boat went on twice Irons struck the whale & torgeled Starboard Boat got fast & iron drew went on again but did not get fast weather pleasant with a light N W breeze so ends with boats chasing No Obs

By Acct Latt 40°20' S Long 51°05' W




Monday Jan 1st

Comm with fine weather wind N W Boats chasing the whales Waist Boat went on & had the whale missed at 7 P M Boats all on board with no whale. weather set in thick & raining with squalls Middle part the same. Put ship under short sail wind veered to S W latter part blowing strong with heavy rain squalls & rough Bt on Southern tack

Latt 39°10' S Long 50°22' W

Opened Pipe Bread 22nd

Bk Cornelia Bound on a Whale

Tuesday Jan 2d
First part very squally with rain at 7 P M wore ship heading to W wind light from S W with heavy sea. Middle & latter part calm with clear warm weather Emp. fitting Boat sails &C nothing in sight so ends
By Acct. Latt. 39°20' S Long 50°10' W

Wednesday Jan 3d
First part sprung up light breeze from N.E Bk steering S W by S. Middle part much the same latter part fresh North Breeze Bk steering S W by S saw Porpoise so ends
Latt. 39°59' S Long 51°05' W

Thursday Jan 4th
First part fresh wind from the N W at dark looked very squally & windy singled reefed Topsails passed a Brig under short sail heading N.E. Middle part blowing strong with heavy squalls. Kept Bk under short sail. Latter part blowing a moderate gale wind from S W. Bk heading South so ends.
Latt 41°26' S Long 51°27' W

Friday Jan 5th
First part a moderate S W gale. Middle part moderated made sail latter part breezed on strong wind hauled to N W Bk steering S'ly W weather looking bad so ends Latt 42°46' S Long 51°30' W

Opened cask Flour 83½ lbs

Voyage in the Pacific Ocean 1872

Saturday Jan 6th

First part strong N W wind & squally at 6 PM close reefed topsails reefed fore sail & furled mainsail also parted Jumper stay Bk steering S W. Middle part wind veered to S W & moderated a little made some sail latter part wind hauled to W Bk heading to S.W with a very rough sea Lattd 47°10' S Long 52°48' W

Sunday Jan 7th

First part strong S W wind & heavy sea Bk heading S by W. Middle part moderate breeze made all sail latter part breezed on fresh from W S W Bk heading S W nothing in sight so ends

Lattd 45°21' S Long 54°18' W

Monday Jan 8th

First part strong breeze from W S W took in light sails & reefed topsails. Middle & latter part moderate breeze from the North with fine weather passed several pieces of Kelp

Bk steering S W by W watch empd at various jobs in the riging so end Reckoning by Double Altitudes Lattd 46°0' S Long 54°44' W

Tuesday Jan 9th

First part fresh breeze from the N.E & overcast. Middle part moderate breeze wind varying from N E to W Bk on Southern tack water a light green. Fine weather & cool so ends Latt 47°30' S Long 55°05' W

Bk Cornelia Bound for

Wednesday Jan 10th

First part fresh breeze veering from S W to W. Middle part mutch the same Latter part clear weather & strong W wind & rough sea Bk heading from S to S W one sail in sight heading as ourselves Water a light green supposed to be on soundings. Took in light sails so Ends

Latt 49°05' S Long 60°07' W

Thursday Jan 11th

First part strong West wind & rough sea reefed topsails. One Boatsteerer very sick & the other one with a lame foot caused from the bite of a shark been off duty since October 6th Middle part wind W. N. W. Bk steering S W by W. In the morning wind hauled to S tacked ship & headed W S W by the wind. Took waist boat in on deck & lashed her, water a light green so Ends

Latt 49°38' S Long 62°12' W

Friday Jan 12th

First part strong South wind clear & cold took in light sails & reefed topsails Middle part moderated to a fine breeze In the AM tacked to Eastward at meridian wind hauled to W Bk steering South One sail in sight heading as ourselves so Ends with fine weather Bk under all sail. Latt 49°35' S Long 62°56' W

The Pacific Ocean 1872

Saturday Jan 13th

First part light N W wind & fine weather saw several shoals of Porpoise. Put the Cook in irons for fighting & being saucy to the Capt & put him down the main hatchway. Middle & latter part weather fine with light N W winds Bk steering S by W saw a Bk steering as ourselves. Latt 51°38' S Long 64°16' W

Sunday Jan 14th

First part very light airs from the N W. saw a Hump Back. Middle & latter part very light airs from N & N E Bk steering S by E fine weather saw one sail in the Dist. So Ends.
Latt 52°31' S Long 64°43' W

Monday Jan 15th

First part light airs from N E & pleasant caught a Porpois the first one since leaving home. Middle & latter part strong N W wind Middle part steering S E by S at 6 AM raised Staten Land bearing by Compass S S E Dist 20 miles kept Bk off to E ward At meridian Cape St John bearing by Compass S E by S Dist 25 miles So Ends. Latt 54°25' S Long 62°30' W

Let the Cook out of Irons

Remarks Passed on Board Bk Cornelia

Tuesday Jan 23d

First part wind moderated down to a light breeze from W.S.W. Bent new Fore top-mast Staysail weather cloudy. Middle part light Baffling wind from diffnt points with rain Latter part light breeze from South & overcast Bk steering W by S. watch empd breaking out water & Beef 50 ends.

Lattd 58°27' S. Long 70°03' W

Wednesday Jan 24th

First part light airs from S.S.W & overcast. Middle & Latter part moderate breeze from S. to S.W Bk on Western tack one Bark in sight heading as ourselves Weather Cloudy & Cold 50 ends

Lattd 57°34' S Long 71°32' W

Thursday Jan 25th

First part moderate breeze & baffling from S.W. to W.N.W at 4 P.M. tacked ship heading S.S.W. Middle part light breeze with rain wind hauled to North Bk heading her course West. Latter part fresh breeze from the East & cloudy Exchanged signals with English Bk Union steering as ourselves 50 ends.

Lattd 57°09' S Long 74°46' W

1872

On her Passage Out to Coast of Chili

Friday Jan 26th

First part moderated to a light breeze wind hauled to S.S.W. Bk on western tack by the wind. Middle part Calms & light airs & rain squalls from diff points Latter part fresh S.W. wind with rain squalls Bk heading W by S so Ends.
No Obs By Acct Latt 57°10' S Long 77°46' W

Saturday Jan 27th

First part breezed on to a moderate gale from S.W. at 6 P.M wore ship to S.ward Bk under snug sail. Middle part blowing fresh with thick raining weather. Latter part rather more moderate with drizzly thick weather made some sail Bk heading S.S.E so ends No Obs.
By Acct Latt 57°8' S. Long 75°30' W

Sunday Jan 28th

First part strong wind & hauled to N.W. with thick raining weather Bk heading W.S.W. Middle & latter part blowing a moderate gale from W. Bk heading to S.ward under short sail
Latt 57°08' S Long 75°30' W

Monday Jan 29th

First part a moderate gale from W.ward at 7 P.M wore ship to N.W. Middle & Latter part mutch the same Bk heading W.N.W under short sail wind S.W. so Ends.
Latt 57°37' S Long 75°37' W

Bk Cornelia Captn Lewis Bound

Tuesday Jan 30th

First part blowing a moderate gale from S W Bk laying to under close reef Main topsail heading N.W.by.W. Middle part much the same at 5 AM moderating made some sail & wore ship heading S by E latter part light baffling wind from W ward. one sail in sight steering N.N.E so ends.

Lattd 57°09' S Long 75°25' W

Wednesday Jan 31st

At one PM set in thick & rainy wind hauled to N.E with fresh breeze Bk steering S S W. Middle part squally with rain wind from diff points wore ship at 9 PM heading S W blowing on strong & squally put Bk under short sail at 7 AM wind hauled to N.E Bk steering N N W made some sail latter blowing on strong shortened sail wind hauled to W wore ship to S. ward strong breeze with squalls & cold one ship in sight heading as ourselves so ends

Lattd 57°11' S Long 77°54' W

Thursday Feb 1st

Comm with strong S W. wind & rough at one PM wore ship heading N W. Middle & latter part blowing strong with frequent snow squalls Bk on diff. tacks wind varying from S W to W. so ends.

Lattd 56°58' S Long 78°04' W

On the Coast of Chili 1872

Friday Feb 2d

First part strong Westerly wind & rough sea Bk heading N W. Middle part the same. Latter part less sea & wind made some sail wind W S W Bk heading N W by W weather cloudy No Obs

By Acct Latt 55°30 S Long 78°30 W

Saturday Feb 3d

First part thick drizzly weather wind hauled to south with moderate breeze & raining Bk steering W.N.W. Middle part wind died away to calm at midnight breezed up fresh from W S W with thick raining weather at 6 AM close reefed topsails. Latter part Blowing a fresh gale Bk laying to under close reef main Topsail at meridian a whale ship passed us steering E. had painted ports called her the Splendid of Edgartown. Bk heading to S.ward Latt 55°27 Long 79°05 W

Sunday Feb 4th

Broke out cask bread

First part blowing a fresh gale from W S W Bk laying to on S tack. Middle part moderated a little. Bolt came out of main truss took in main Topsail & slung main Yard at 8 AM wore ship heading W N W Latter part wind hauled to S S W & moderated made sail steering W N W so ends.

Latt 55°07 S. Long 79°15 W

Remarks Passed on Board Bk Cornelia

Monday Feb 5th

First part fresh S.S.W breeze with good weather Bk steering W.N.W under all sail one ship in sight steering E. Middle part died away calm & breezed up W. with moderate breeze Bk on Southern tack Latter part thick with fresh breeze hauling to S.W at meridian wore ship heading N.W so ends No Obs. By Acct Latt.d 57°45' S Long 80°10' W

Tuesday Feb 6th

First part fresh S.W breeze & cloudy weather Bk steering N.W. Middle part mutch the same Latter part wind hauled to W Bk heading to N.Ward. saw a large ship steering East so ends Latt.d 59°20' S Long 80°52' W

Wednesday Feb 7th

First part moderate breeze from W ward wind varying wore ship several times cloudy weather Middle part fresh breeze Bk heading N by W N.N.W at 8 A.M tacked ship heading S.S.W strong breeze thick drizly weather so ends Latt.d 52°17' S Long 81°21' W

Thursday Feb 8th

First part strong N.W breeze with thick drizly weather. Middle part heading S.W wind hauling to W at 4 A.M wore ship steering N.N.W with strong breeze Bk under short sail so ends

Latt.d 52°16' S Long 81°34' W

Bound on Coast of Chili Whaling 18

Friday Feb 9th

First part strong breeze from N W Bk heading N by W under short sail weather thick & stormy At 5 P M wore ship to S W at 11 P M wind hauling to S W wore ship steering N N W weather thick & stormy with strong breeze Latter part cleared up with light squalls at times & strong S W breeze altered the course to N W by N N W

Latt 50° 18' S Long 81° 10' W

Saturday Feb 10th

First part strong breeze from W S W & very good weather. Middle part moderate breeze & rainy. Latter part fresh breeze from West & cloudy Bk steering N W by N watch emp at various jobs about decks & in the rigging so ends No Obs By Acct Latt 48° 20' S Long 80° 30' W

Sunday Feb 11th

First part fresh West breeze with thick weather Emp stowing spars lashing them &c Middle part strong breeze with thick fog Latter part the same Bk steering N W by N so ends.

Latt 45° 10' S Long 81° 11' W

Monday Feb 12th

First part strong W breeze with thick fog changed the course from N W by N to North Middle part much the same at 8 A M changed the course to N by E. Latter part foggy at times Fitted new waist Boat & put her on the cranes Wind fresh from the W.

Latt 42° 43' S Long 78° 05' W

Bk Cornelia of New Bedford

Tuesday Feb. 13th

First part fine breeze from the W & foggy at
times emp.d fitting new Starboard Boat
middle part weather mutch the same middle part
steering N by W in the morning kept off N E by N
very good weather, put spare spar in end & put
water butt amidships emp.d fitting boats &c
so ends   Latt.d 40°40'S Long 71°00' W
(Manned the mastheads)

Wednesday Feb 14th

First part very good weather wind N.W
Put out new Starboard Boat at sun down
shortened sail steering N.N.E saw a Fin back
middle & latter part moderate breeze from S.S.W
at daylight made sail & steered N.N.E watch
emp.d at various jobs about ship breaking out &
overhauling things Fine weather sent up main
Royal yard. Latt.d 34°20'S Long 70°20' W

Thursday Feb. 15th

First part fine weather with moderate
S. breeze Bk steering N.N.E emp.d washing ship
inside saw several Fin backs. middle & latter
part strong Southerly wind Bk steering N.N.E
Watch emp.d fitting Boats bent new Boat
sails. sent up fore royal yard so ends.
Latt.d 31°39'S
Long By Chron.r 78°20 whitch puts us in shore

On the Coast of Chili 1872

Friday Feb 16th

First part strong South wind & rough Bk steering N.W. at dark shortened sail & luffed to wind heading E by S one sail in sight saw several Fin-Backs. middle & latter part strong breeze Bk on diffr tacks at daylight sighted the Island of St Maria bearing E. by compass dist 30 miles, Spoke Bk Cleone Captn Lowe. Latt 37°11' S Long By chron 72 50' W which puts us 78 miles to East of the ship

Saturday Feb 17th

First part good weather with strong South breeze middle & latter part fine weather with light S.W. breeze Bk on diffr tacks ~~in the~~ several sails in sight watch Empd at various jobs about ship at meridian St Maria bearing E by N dist 25 miles so ends

Sunday Feb 18th

First part fine weather with light S.W. breeze in the evening gammed Bks Cleone & John Carver. middle & latter part moderate South breeze & overcast several sails in sight also saw porpoises Bk on diffr tacks No obs

Monday Feb 19th

First part fair weather with moderate South breeze in the eve gammed Bks John Carver Alfred Gibbs & Cleone. middle & latter part weather much the same. Emp making a Fly jib boom & fitting the rigging Bk on diffr tacks cruising several sails in sight so Ends.

Latt 36°35' S Long 73°30' W

Bk Cornelia Cruising on the

Tuesday Feb 20th

First part moderate South breeze & good weather, Sent out Fly Jibboom set up the riging & bent the sail. Middle & latter part fine weather with light airs from diffnt points watch empd in the riging several whales in sight one cutting called her the Alfred Gibs
Lattd 37°06' S Long 74°42' W.

Wednesday Feb 21st

First part fine weather with light airs from the West Bk on diffnt tacks. Watch empd in the riging & getting out davits for Bow Boat. Middle & latter part moderate breeze from W.ward Bk on diffnt tacks, watch empd in the riging & getting out bearers & cranes for Bow Boat, saw Fin backs. Bk Alfred Gibs in sight boiling Lattd 37°30' S Long 74°28' W

Thursday Feb 22d

First part moderate NW breeze overcast & some rain, put Bow Boat on the cranes Middle part light airs from the N & raining latter part fine weather & moderate several ships in sight watch empd at various jobs about ship & in the riging. Bk on diffnt tacks so ends Lattd 37°00' S Long 74°40' W

Coast off Chili for Whales

Friday Feb 23rd

First part fine weather with light Northerly breze in the eve gammed Bk Courser Capt White Boiling a 30 Bbl whale middle & latter part light air from the N.ward with rain Bk on diffnt tacks, Bks Courser & Black Eagle in sight both boiling Fin backs in sight
Latt 37°05' S Long 77°50' W

Saturday Feb 24th

First part cleared off to very good weather wind hauled to South. middle & latter part light airs from N.E with rainy weather at 4 PM raised a shoal of Sperm whales lowered away & gave chase weather set in thick & rainy lost run of the whales & came on board weather cleared up raised them again at meridian lowered away with light breezes
Latt 37°15' S Long 74°45' W

Sunday Feb 25th

First part squally at times at 4 PM Larboard Boat struck the whale turned him up wind died away did not get him along side untill 10 P.M took in sail & set the watch middle part light breze wind hauled to South watch empd beating out &c latter part calm at daylight comd to cut several ships in sight Bk heading to E.ward Empd cutting so ends
Latt by Acct 37°00' S Long 74°04' W

L.B 

Raised by C H Turner

Bk Cornelia Cruising on Chili 1872

Monday Feb" 26th

First part fine weather at 6 PM finished cutting the whale wind, South & light. Middle part Emp" clearing away small junk &c at daylight Com" to boil weather fine with light south breeze Bk on diff" tacks one sail in sight No Obs: By Acct: Latt 37°24,S Long 75°00'

Tuesday Feb" 27th

First part fine weather with light South breeze Fin backs in sight. Middle & latter part breezed on fresh Bk heading to E.ward Emp" boiling one sail in sight also Finbacks

Latt 37°01,S Long 74°30 W.

Wednesday Feb 28th

First part clear weather with strong, South breeze at 3 PM raised spouts to leeward lowered two Boats & found them to be Hump Backs. Emp" boiling. Middle & latter part strong breeze from, S at 5 A.M. finished boiling Bk on diff tacks nothing in sight so ends

Latt 36°46,S. Long 74°42' W

Thursday Feb 29th

First part fresh, S breeze watch Emp" breaking out clearing up &c. Middle & latter part fresh, South wind & cloudy Bk on diff" tacks all hands Emp breaking out water & getting ready to stow oil nothing in sight No Obs: so ends.

Cruising on Chili 1872

Opened cask Beef 7 Bbls Cask Pork 5½

Opened 1 Tierce Bread [illegible]

Friday March 1st 1872

First part fresh South breeze & cloudy Emp stowing oil did not finish. In the eve gammed Bks Leone & Marcella Middle & latter part weather mutch the same finished stowing our oil 80 Bbls & 8 galls including the first fare several ships in sight so ends Latt 36°41′ S Long 74°12′ W

Saturday Mar 2d

First part fine weather with moderate South breeze Emp breaking out meat stowing off &c. Middle & latter part wind light & good weather watch Emp at various jobs about ship. several sails in sight also Finback. Latt 36°31′ S Long 74°26′ W

Sunday Mar 3d

First part fine weather wind hauled to N W heading S. Middle & latter part weather mutch the same saw Humpbacks & finbacks also several ships in sight so ends Bk on diff tacks

Latt 37°12′ S. Long 74°06

Monday Mar 4th

First part moderate S breeze in the eve gammed Bk Marcella Capt Tilton. Middle & latter part cloudy weather with fresh N W wind Bk on diff tacks cruising several whalers in sight. Watch Emp repairing old fore topmast staysail so ends

Latt 37°07′ Long 74°21′ W

Bk Cornelia Cruising on Chili

Tuesday March 5th 1871
First part fresh N W wind with smoky weather. Middle & latter part weather mutch the same Bk on diffnt tacks cruising. Watch empd repairing old foursail so Ends.
Lattd 36°42' S Long 74°29' W

Wednesday Mar 6th
First part moderate N W breeze in the eve gammed Bk Morning Star. Middle & latter part fresh N W breeze with smoky weather Nothing in sight Bk on diffnt tacks watch empd repairing old foresail so Ends.
Lattd 36°37' S. Long 74°30' W

Thursday Mar 7th
First part fresh N W wind with foggy weather Bk Morning Star in sight. Middle & latter part mutch the same with squalls at times Bk on diffnt tacks, watch empd repairing old sails Finbacks in sight so Ends VS O Bs
By Acct Lattd 36°40' S Long 74°25' W

Friday Mar 8th
Comd with ruged weather wind hauled to S & cleared off pleasant. Empd repairing sails Middle & latter part fine weather, empd repairing old sails Bent old Fore sail. wind South Bk on diffnt tacks nothing in sight so Ends
Lattd 36°38' S Long 74°10' W

Cruising on Chili 1878

Saturday March 9th

First part fine weather with moderate S. breeze Emp." repairing sails Bent Fore & Main Topsails. Middle & latter part a little squally at times. Emp." cutting over Boat sails &c Bk. on diff." tacks wind, South nothing in sight so ends

Latt.d 36°28' S. Long 74°25' W

Sunday March 10th

Com." with fresh S. breeze large quantities of Finbacks in sight saw a Steamer steering N.E. Middle & latter part fresh S. breeze & rain at in the morning, St Maria in sight bearing N E by E Dist. 30 miles. saw Blackfish the first since leaving home. Bk. on diff." tacks

Latt.d 36°45' S Long 74°01' W

Monday Mar 11th

Com." with cloudy weather wind hauled to N & set in thick & raining Middle part cleared up wind hauled to S. with fresh breeze latter part strong S. breeze Bk. on diff." tacks. watch Emp. repairing old Main sail one sail in sight so ends

Latt.d 37°00' S Long 74°39' W

Tuesday Mar 12th

First part Strong South wind. Middle part the same latter part moderated wind, South Bk. on diff. tacks. watch Emp." repairing old Main sail several sails in sight in the Dist. so ends

Latt. 37°03' S 74°32' W

Bk Cornelia Cruising on Chili 1872

March 13th
First part fine weather with moderate S. breeze finished repairing old mainsail & bent it. Middle & latter part fine weather with very light airs from South Bk on diff. tacks Cruising watch empd at various jobs in the riging sawed off 1 ... & Billets.
Latt. 36°41' S Long W

S.B

Thursday March 14th
First part fine weather with light airs from the S at 3 PM lowered for Black fish got three Middle part wind hauled to N.W latter part moderate N.W breeze & fine weather Bk on diff tacks. watch empd leaning & mincing blubber one sail in sight so ends.
Latt. 36°36' S. Long 74°09' W

L.B

W.B

Friday March 15th
First part fine weather with moderate N.W breeze. Empd Boiling blackfish. Middle & latter part fine weather Bk on diff. tacks watch empd at various jobs about ship & in the riging two sails in sight also Large quanties of Finbacks
Latt. 36°18' S Long 74°36' W

[illegible]

Saturday March 16th
First part fine weather with moderate West breeze Bk morning, Stavo in sight middle part wind hauled to N.W & cloudy latter part moderate breeze nothing in sight except Fin backs weather cloudy No obs By Acct Latt. 36°56' S Long 74°00' W

Cruising on Chili 1872

Sunday March 17th

Com" with cloudy weather later wind hauled to South with strong breeze & rain, one sail in sight. Middle & latter part strong breeze & Cloudy nothing in sight Bk on diff" tacks so ends.

Latt. 36°31' S Long 74°15'' W

Monday Mar 18th

First part strong S. breeze. Middle part the same latter part more moderate with fine weather one sail & Finbacks in sight. watch emp. at various jobs about ship so ends.

Latt. 36°31' S. Long 74°45' W

Tuesday March 19th

First part fine weather with light, South breeze Middle part mutch the same latter part more wind Bk on diff" tacks, several whalers in sight also the Island of St Maria bearing at meridian E b S (Dist 40 miles. watch emp. at various jobs about ship so ends. Latt. 36°44' S Long 74°37' W

Wednesday Mar 20th

First part strong S. breeze large quantities of Finbacks in sight. Middle & latter part strong South breeze & rough sea. several sails in sight so Ends. Latt. 36°25' S 74°24' W

Bk Cornelia of New Bedford

Thursday March 21st 1872
First part strong South breeze. Middle & latter part the same & nothing in sight Bk on diff" tacks under short sail so ends.
Latt" 36°41' S Long 74°52' W

Friday Mar" 22d
First part strong S. wind & rough saw one sail to windward. Middle & latter part blowing strong from S. & rough Bk under short sail & on diff" tacks nothing in sight so ends
Latt" 36°37' S Long 74°16' W

Saturday Mar" 23d
First part blowing strong from S. & rough sea middle & latter part wind & weather the same nothing in sight Bk on diff" tacks so ends.
Latt" 36°24' S. Long 74°05' W

Sunday Mar" 24th
First part strong S wind & rough middle part the same latter part a little more moderate Bk Alfred Gibs in sight so ends wind S
Latt" 36°13' S Long 74°32' W

Monday Mar 25th
First part fresh S breeze middle & latter part fine weather with moderate S breeze Bk on diff" tacks several whalers in sight watch emp" at various jobs about ship. Large quantities of finbacks in sight so ends
Latt" 36°23' S Long 74°10' W

Opened Tier Bread 271 jars

Cruising on Chili 1872

Tuesday March 26th

First part light, S. breeze & fine weather in the eve gammed Bk Marcella. Middle part wind hauled to N & set in thick & foggy latter part cleared up with light airs from the North, made a new mast coat for the mizzen. several sails in sight
Latt.d 36°27' S Long 74°40' W

Wednesday Mar 27th

First part calm. Middle part wind breezed up to South. latter part strong breeze. Bk on diff. tacks two whalers in sight also Finbacks so Ends.
Latt.d 36°37' S. Long 78°07' W

Thursday March 28th

First part strong South breeze. middle & latter part moderate breeze Bk on diff. tacks. watch emp. breaking out & stowing cask for water nothing in sight worth note NO Obs weather foggy so ends.
By Acc.t Latt.d 36°30' Long 74°00' W

Friday Mar 29th

First part moderate, S. breeze & smoky weather middle & latter part strong breeze watch emp. clearing off between decks & making Potato pen nothing in sight so ends. Latt.d 36°21' S Long 73°07' W

Bk. Cornelia of New Bedford

Saturday March 30th

First part fresh S. breeze & smoky weather several merchant vessels in sight at 4 P.M. sighted the Paps of Talcahauno bearing E.S.E. dist. 12 miles. Middle part breezed on strong latter part blowing a moderate gale from S. Bk. on Western tack under short sail so ends Latt. 36°20' S. Long 74°01' W—

Sunday Mar 31st

First part blowing a moderate South gale middle part mutch the same latter part rather less wind Bk. heading to S.W. one sail in sight heading as ourselves nothing worth note occured so ends Latt. 35°54' S Long 75° 00' W—

Monday April 1st

First part strong S. wind with heavy sea at 6 P.M. wore ship to E.ward. Middle & latter part mutch the same with thick heavy weather watch emp. at various jobs about ship nothing in sight so ends. Latt. 35°45' S. Long 74°16' W

Tuesday April 2d

First part strong S. wind with heavy weather at 6 P.M. wore ship to S.W. Middle & latter part fresh breeze & Bk. on diff. tacks nothing in sight watch emp. at various jobs about ship so ends Latt. 35°51' S. Long 74°39' W

Opened Cask Beef 32 Bbls

Cruising on Chili 1872

Wednesday April 3d

First part fresh S.d wind saw a number of Fin Backs, middle part moderate, latter part light airs & calms. Bk on diff" tacks nothing in sight, emp" overhauling Cutting gear washing ship outside &c so ends Lattd 35°58' S. Long 73°46' W

Thursday Apr 4th

First part light South airs & calms. middle & latter part the same, one merchant vessail in sight. Watch Emp" in the riging so ends.

Lattd 35°54' S. Long 73°40' W

Friday Apr 5th

First part fine weather & calm, middle & latter part light breeze from the North with good weather Bk steering S by E watch emp" at various jobs about ship one whaler in sight so ends.

Lattd 36° 32' S. Long 73°50' W

Saturday Apr 6th

Com" with light N. breeze & raining wind hauled to S.d & cleared up the fine weather two whalers in sight one Boiling, middle & latter part strong S.d wind Bk on diff" tacks one sail in sight so ends

Lattd 36°37' S. Long 74°02' W

Cruising on the Coast of Chili 1872

Sunday April 7th

First part strong S. wind & rough. several sails in sight. Middle & latter part the same several whalers in sight Bk on diffnt tacks so ends. Lattd 36° 20' S. Long 74° 37' W

Monday Apr 8th

First part strong South wind with rough sea. Middle & latter part rather more moderate wind, S. Bk on diffnt tacks. nothing in sight so ends Lattd 36° 19' S. Long 74° 44' W

Tuesday Apr 9th

First part fresh S. wind. Middle & latter part much the same Bk on diffnt tacks one whaler in sight. Very good weather so ends Lattd 36° 28' S. Long 74° 11' W

Wednesday Apr 10th

First part very good weather with moderate Sd breeze. Middle part moderate latter part fine weather with light W breeze Bk steering S by E bound for Mocha. Bk Morning Star in sight watch empd at various jobs in the riging so ends
Lattd 36° 47' S. Long 73° [illegible] W

Bk Cornelia Cruising on Chili 18

Thursday Apr 11th

First part fine weather with light W. breeze Fin Backs in sight Middle part fresh breeze steering South latter part wind light from N. steering E by S E nothing in sight. fine weather so Ends.

Latt 36°28' Long 74°16' W.

Chron out the way to East

Friday April 12th

First part moderate N breeze Bk steering E by N middle part Bk by the wind on diff. tacks latter part weather thick at times at 8 AM sighted Mocha bearing N.N.E Dist. 4 miles wind strong from the N Bk standing off shore so Ends.

Saturday April 13th

First part strong North wind Bk heading to W by the wind Middle & latter part strong N wind Bk on diff. tacks nothing in sight so Ends No Obs. By Acct. Latt. 36°40' S Long 73°46' W

Sunday Apr 14th

x Com. with strong N wind & squally at one PM wind sudenly changed to S.W with heavy squalls cleared up & wind died away to calm Mocha in sight bearing N.E Dist. 18 miles. Middle part wind breezed up from N W. Latter part strong N W wind Bk on diff. tacks nothing in sight so ends By Acct. Latt. 36°30' S Long 74°10' W

Bk Cornelia Cruising on Chili 1872

Monday April 15th

First part strong N.W. wind & heavy S.W. swell middle part much the same Latter part set in thick & rainy Bk on Western tack. nothing in sight. By Acct. Lattd 36°35' S. Long 74°20' W

Tuesday Apr 16th

First part thick & rainy at 3 PM wind hauled to South Middle part fine weather at 8 AM steered off to E by E at 10 AM wind hauled to E at night Bk heading to Eward one sail in sight in the Dist. so ends,
Lattd 38°42' S Long 74°30' W

Wednesday Apr 17th

First part fine weather with light North breeze at 2 PM sighted Mocha bearing N.E. by E. Dist. 28 miles. Middle & latter part light breeze from diff points with fine weather Nothing in sight. Watch Empd at various jobs about ship. at meridian Mocha bearing N.E. by E Dist. 18 miles so Ends.

Thursday Apr 18th

First part light airs & Calms with fine weather Middle & latter part very good weather with moderate North breeze Bk standing in for Mocha at meridian Capt. went on shore Bk laying off & on so Ends.

Bk Cornelia Cruising on Chili 1878

Friday April 19th

First part fresh North breeze received on board 40 Bbls Potatoes two quarters Beef & five pigs at 5 PM Capt. came on board weather set in thick & rainy. Stood out to the S. of the Island middle part strong breeze & rainy Bk on Western tack latter part cleared up, fresh S breeze wore ship to Eward. Latt.d 38°42' S Long 74°45' W

Saturday Apr 20th

First part very good weather with fresh North breeze & rough sea. Middle & latter part moderate N.W breeze with very good weather Bk on diff tacks. saw a Humpback lowered down for him but did not get fast. at meridian Mocha bearing N by W Dist. 28 miles so Ends.

Sunday Apr 21st

First part fresh N.W breeze with very good weather. Middle part rain squalls at midnight wind hauled to South latter part light S breeze at meridian Mocha bearing N by W Dist. 10 miles so Ends.

Monday Apr 22d

First part fresh S. breeze with some rain intended to have anchored at Mocha for water but weather looking bad did not think it best Middle part strong S wind & squalls Bk's heading N.N.W latter part blowing strong at 11 A.M luffed to wind off St. Maria at meridian the I bearing E.S.E Dist. 20 miles so ends.

[illegible] cask Board
242 galls

B^k^ Cornelia on the Coast of Chili 1872

Tuesday April 23^d^

First part blowing strong from the South B^k^ heading off shore under short sail. Middle & latter part blowing a moderate gale from the S^t^ B^k^ on diff tacks so Ends.

Latt^d^ 36°38' S Long 74°17' W

Wednesday Apr 24th

First part a moderate South gale. Middle & latter part more moderate B^k^ on diff^t^ tacks saw a Finback. watch Emp^d^ at various jobs about ship, so ends with very good weather.

Latt^d^ 36°30' S Long 74°32' W

Thursday Apr 25th

First part very good weather with fresh S wind. Middle part fine weather with S. breeze B^k^ standing to E.ward latter part standing in for the land at 11 A M Cap^tn^ Lewis took the Boat & went on shore at meridian B^k^ off Quiriquina standing in to the bay so ends with fine weather.

Friday Apr 26th

First part fine weather with pleasant S. breeze B^k^ working up the Bay at 4 P M the boat came on board Cap^tn^ Lewis stopped on shore. B^k^ stood out of the Bay with light S^t^ airs. Middle part calms & light airs Latter part moderate breeze from the North & pleasant at 10.30 A M Boat went on shore for the Cap^tn^ at meridian B^k^ off Quiriquina weather set in thick so Ends.

Bk Cornelia on the coast of Chili 1872

Saturday April 27th

First part breezed on fresh from the North & thick at times Captn & Boats crew on shore middle part moderate breeze Bk standing off & on the land latter part fine weather at meridian Bk lying off & on Quiriquina for the Captn

Sunday April 28th

First part Cloudy with moderate North breeze at 2 PM Captn came on board shipped a Boat steerer. Middle part wind hauled to South & breezed up fresh latter part fresh breeze with good weather with rough sea at 11 A.M raised a lone whale going to leeward whale went down Bk laying aback waiting for him to come up so Ends.

Lattd 36°32' S Long by Acct 74°35 W

Monday April 29th

First part very good weather with fresh South breeze at 2 PM lowered the Boats at 4 PM Boats all on board with whale to Larboard Boat. Got up cutting gear broke out Cask & set the watch Bk heading to S ward, at daylight hooked on & com to cut fine weather with light Sails at meridian finished cutting saw Fin backs.

Lattd 35°35' S Long 74°28' W

L.B 

Raised by the Cooper

Bk Cornelia on Coast of Chili 1872

Tuesday April 30th

First part fine weather with calms empd cutting up junk & clearing up decks &c Comd to boil Middle & latter part fine weather with light St airs & calms watch empd boiling at meridian raised several large whales to leeward kept off for them so ends Lattd 35°22' St Long 74°25' W

Wednesday May 1st

Comd with fine weather with light St breeze at one PM lowered two boats for the whales at 6 PM Boats on board with two whales to Larboard Boat finished boiling the other whale

Raised by Rogers





Middle & latter part fine weather with light South breeze at daylight hooked on & Comd to cut at meridian had one whale in & the head off the other Lattd 35°18' St Long 73°38' W

Thursday May 2d

First part fine weather with light South breeze finished cutting except getting in one head Middle part fine weather cleared away junk &c Comd to boil at daylight took in the other head fine weather with light South breeze
Lattd 34°51' St Long 74°25' W

Bk Cornelia on Chili 1872

Friday May 3rd
First part fine pleasant weather with light S
breeze Middle & latter part mutch the same Emp. boiling
saw several Fin Backs Bk on diff" tacks so Ends
Latt.d 34°57,S Long 74°32 W

Raised by Rodges

Saturday May 4th
First part light breeze wind hauled to W clouded
up & looked stormy Middle part cleared off wind
hauled to South S with moderate breeze Latter part the
same Emp" boiling at meridian raised spouts to
leeward kept off for them so ends with fine weather
Latt." 34°25,S Long 74°40' W




Sunday May 5th
First part fine weather with moderate S breeze
found the spouts to be a school of Sperm whales
at one P.M. lowered the Boats Killers with the
whales which gallied them & started them quick
to windward at 4 P.M. Boats on board whales out
out of sight to windward. Finished boiling
middle & latter part fine weather wind from the
W & moderate so ends Latt.d 34°28,S Long 75°40'

Monday May 6th
First part fine weather with light W. wind
Bk on diff" tacks. Middle & latter part moderate
weather wind hauled to the North. all hands
Emp" stowing oil so Ends.
Latt.d 34°54,S. Long 75°02 W

Bk Cornelia Cruising on Chili 1872

Opened cask Bef 4½ Bbls

Tuesday May 7th

First part fresh breeze & cloudy Emp^d stowing down oil did not finish wind hauled to S W Middle & latter part moderate S W breeze Bk on diff tacks finished stowing oil saw Finbacks Latt^d 34°52' S Long 75°11' W

Wednesday May 8th

First part moderate breeze & cloudy wind hauled from S W to N N E Emp^d breaking out stowing off &c. Middle & latter part fresh North breeze with rain squalls in the A M Bk steering South saw several Finbacks so Ends.

Latt^d 35°14' S Long 75°15' W

Thursday May 9th

First part fresh North breeze with rain squalls Bk steering S at 4 P M wind hauled to S W Bk on Eastern tack. Middle & latter part strong breeze with rain squalls nothing in sight watch Emp^d at various jobs about ship so Ends.

Latt^d 35°58' S Long 74°40' W

Friday May 10th

Comm^d with strong S W wind but moderated down to light breeze saw a Bark heading to W Middle part wind hauled to North set in thick raining Latter part much the same Bk on diff tacks so Ends Latt^d 36°07' S Long 74°38' W

Bk Cornelia cruising on Chili 1872

Saturday May 11th
First part very good weather with a moderate N W breeze saw Fin backs & Porpoises. Middle & latter part moderate breeze from N W to S W with frequent rain squalls Bk on diff tacks. one mer Back in sight steering E. Latt 36° 07', S Long 74° 49' W

Sunday May 12th
First part moderate breeze from W to S W with rain squalls. Middle part thick & rainy latter part squally at times Bk on Western tack 50 Ends.
Latt 35° 22', S Long 75° 00' W

Monday May 13th
First part moderate, S W wind with rain squalls at times. Middle & latter part moderate, S breeze & very good weather Bk heading W. S. W saw several Fin Backs. watch emp at various jobs about ship 50 Ends Latt 35° 12', S 75° 38' W

Tuesday May 14th
First part fine weather with light, S. breeze Middle & latter part mutch the same Bk on Western tack nothing in sight 50 Ends.
No Obs By Acct Latt 35° 22', S 76° 25' W

Wednesday May 15th
First part fine weather with light, S. breeze saw Fin backs & Grampuses. Middle part thick & rainy latter part fresh, S. breeze & squally at times Bk steering W. S. W. watch emp at various jobs about ship 50 Ends.
Latt 34° 42', S Long 75° 00' W

Bk Cornelia off Massafuero 1872

Thursday May 16th

First part cloudy with fresh South wind Bk steering W.S.W Middle & latter part much the same at 9 AM sighted Massafuero bearing W by S Dist 40 miles. watch Emp at various jobs about ship one sail in sight in the Dist

Friday May 17th

First part fresh South breeze & very good weather. Middle & latter part fresh breeze with cloudy weather Bk on Western tack at meridian tacked to E.ward, nothing in sight so ends.

Latt 34°42' S Long 81°19' W

Saturday May 18th

First part strong S breeze with cloudy weather. Middle & latter part much the same nothing in sight Bk on diff tacks cruising watch Emp at various jobs about ship at meridian Massafuera bearing N.N.E Dist 10 miles so ends.

Sunday May 19th

First part strong S breeze saw a Humpback Middle & latter part fresh S breeze & cloudy. saw Finbacks & Killers, Bk on diff tacks at meridian Massafuero bearing E by N ½ N Dist 40 miles so ends

Opened cask [illegible] 5 Bbls

Off Massafuero 1872

Monday May 20th
First part fresh S. breeze with cloudy weather. Middle & latter part much the same nothing in sight watch emp'd repairing Foresail at meridian Massafuero bearing E by N Dist. 40 miles so Ends.

Tuesday May 21st
First part fine weather with moderate South breeze one sail in sight in the eve gamed Sh John Carver Capt Howland. Middle & latter part moderate breeze. Emp'd repairing Foresail weather cloudy nothing in sight No Obs.
By Acct Latt 38° 05' S Long 81° 30' W

Opened cask [illegible]

Wednesday May 22d
First part moderate breeze from the Eward Middle part light variable airs latter part much the same with light rain squalls. saw a Hump Back so ends No Obs at meridian Massafuero supposed to bear S. E Dist. 80 miles. so Ends

Thursday May 23d
First part cleared off to fine weather with light S W breeze saw Fin backs also one whaler in sight Middle & latter part fine weather with light breeze W on diff tacks nothing in sight so Ends
Latt 38° 10' S. Long 81° 14 W

One man sick & off duty

Bk Cornelia off Massafuero 1872

Friday May 24th
First part fine weather with light S' breeze. In the eve Gammed Bks Mars & John ~~Howland~~ Carver. Middle & latter part fine weather with moderate breeze saw a Hump Back. Latt 33° 00' S Long 81° 20' W

Saturday May 25th
First part fresh, South breeze in the eve Gammed Bk Mars. Middle & latter part Cloudy weather with moderate S' breeze saw Hump & Fin backs Bk on diff tacks two sails in sight. at meridian Massafuero bearing S.E Dist 40 miles so Ends.

Sunday May 26th
Good weather with moderate S' breeze middle & latter part the same saw several Fin backs Bk on diff tacks. Weather cloudy 150 bbls at meridian Massafuero bearing E by S' Dist 40 miles so Ends.

Monday May 27th
First part light S' breeze with cloudy weather Middle & latter part much the same saw Hump & Fin backs, emp repairing Foretop gallant sail so ends. at meridian Massafuero bearing E by S.E Dist 40 miles

Off Massafuera 1872

Tuesday May 28th

First part light baffling airs from diffᵗ points & cloudy middle part rainy latter part moderate North breeze saw Finbacks one sail in sight at meridian Massafuera bearing S.E. Dist. 50 miles so ends.

Wednesday May 29th

First part good weather with light North breeze in the eve gammed Bᵏ Courser Captⁿ Wall 10 months out 180 bbls. middle & latter part moderate N W breeze several whalers in sight Bᵏ on diffᵗ tacks so ends

By Accᵗ Lattᵈ 38°42' S Long 82°06' W

Thursday May 30th

First part fresh N W breeze & cloudy weather in the eve gammed Bᵏˢ Courser & Mars Middle part wind shifted to S W with good weather & moderate breeze latter part the same several sails in sight so ends.

Lattᵈ 33°23' S Long 82°12' W

Friday May 31st

First part fine weather with light S breeze watch Empᵈ washing ship &c. Middle part wind the same latter part strong breeze from the W saw several Humps & Finbacks also several sails in sight Bᵏ on diffᵗ tacks so ends.

Lattᵈ 33°23' S Long 82°11' W

Bk Cornelia off Massafuero 1872

Saturday June 1st

First part strong South breeze with light squalls at times. Middle & latter part light airs Bk on diff" tacks one sail in sight also Finbacks at meridian Massafuero bearing S.E Dist 40 miles so ends

Opened 1st Barrel 263 gals

Sunday June 2d

First part calm, took a Lunar Obs. Middle part calm latter part light S. breeze saw Finbacks also one whaler in sight Bk on diff" tacks at meridian Massafuero bearing S.E Dist 45 miles so ends.

Monday June 3d

First part cloudy with light Southerly breeze. Middle & latter part mutch the same Bk on diff" tacks one sail in sight watch Emp" at various jobs about ship at meridian Massafuero bearing S.E by S Dist 45 miles

Tuesday June 4th

First part light South breeze & fine weather Middle & latter part fine pleasant weather with light N.E breeze Bk steering diff" courses one sail in sight. made new Foot ropes for Fore topsail yard so ends.

Latt 33°02' S Long 82°42' W

Cruising off Massafuero 1872

Wednesday June 5th
First part fine weather with light N'erly breeze Middle part calm latter part light S'ly breeze with fine weather saw several Humpbacks one sail in sight. watch Emp'd in the riging so ends
Latt 33°29' S. Long 82°35' W

Thursday June 6th
First part fine weather with light South Breeze. middle & latter part calm Bks Mars & Cruiser in sight. Emp'd airing & repairing spare sails at meridian Massafuero bearing E Dist 60 miles so ends.

Friday June 7th
First part calm & waring, watch Emp'd in the riging. middle part light airs from the S. latter part mutch the same with fine weather Bk on Western tack Bks Mars & Cruiser in sight, watch Emp'd cutting off & capping higer riging
Latt 33°11' S Long 82°12'

Saturday June 8th
First part fine weather with light South breeze & fine weather in the Eve gammed Bk Mars. middle part calm latter part sprung up light breeze from N.W. & cloudy Bk steering S.W. several sails in sight so ends 15 Bbls By Acc't Latt 33°15' S Long 82°25'

Remarks on Board Bk Cornelia 1872

Sunday June 9th

First part light N W breeze & cloudy Middle & latter part fresh breeze Bk on Western tack saw several fin backs so ends.

Latt 33°38' S Long 84°35' W

Monday June 10th

First part strong N W breeze. Middle part blowing strong at 6 A M wore ship to North moderated down to fine weather one merc Bk in sight. so ends.

Latt 33°46' S Long 80°06' W

Tuesday June 11th



Raised by C Clary

First part fine weather at 3.30 P M raised a spout called it a sperm whale but was not certain lowered the boats but did not see him from the boats Middle & latter part strong N W breeze with heavy swell. at 7 A M raised a large lone whale going slow to leeward at 7.30 lowered the boats but did not see the whale again from the ship or boats at 10 A M got on board. Latt 38°45' S Long 84°28' W

Wednesday June 12th

Com with strong N W wind & heavy swell Bk cruising around for the whale Middle part strong breeze & rough latter part moderated down to a moderate breeze at 10 A M raised the whale again at 11.30 lowered the boats Latt 34°03' S 84°58' W

Cruising for Sperm Whales 1[illegible]

Thursday June 13th

First part moderate breeze from W S W Boats chasing the whale but did not get on at dark all the boats on board whale going N.E. Middle part light airs from S W latter part wind breezed on strong from N W Bk steering diff courses looking for the whale but did not see him saw several Fin Backs so Ends.

Latt 33°40' S Long 84°28' W

Friday June 14th

First part breezed on a fresh gale from N W Bk on Northern tack under small sail Middle & latter part rather less wind but rough sea Bk steering N by W. wind W S W. saw a Hump Back so Ends Latt 33°38' S Long 83°57' W

Saturday June 15th

First part strong breeze from W S W with rain squalls. Bk steering N.N.W. Middle & latter part strong wind from Wward Bk heading to the North saw a mer" ship steering South so ends

Latt 32°35' S Long 84°02' W

Sunday June 16th

First part strong N.W wind & clear weather Middle & latter part wind the same with rain squalls Bk heading to N. saw Fin Backs so ends. Latt 30°30' S Long 82°44' W

Bk Cornelia Bound North

Monday June 17th
First part very good weather with a few light squalls & at sunset moderated down to a fine breeze from S W Bk heading N by W Middle part wind the same Latter part wind W S W & light Bk steering N W. watch emp at baking out &c 50 ends.
Latt 28°27' S Long 81°30' W

Tuesday June 18th
First part fine weather with a pleasant South breeze Middle & latter part fine weather with pleasant S E breeze nothing in sight Bk steering N W by W watch emp at various jobs about ship 50 ends.
Latt 28°20' S Long 84°07' W

Wednesday June 19th
First part fine breeze from S E & some cloudy Middle part light variable wind with rain. latter part light airs from S. E Bk steering N W watch emp at various jobs about ship & in the riging nothing in sight 50 ends. Lat 27°04' S Long 85°22' W

Thursday June 20th
First part light S E breeze with fine weather saw a Fin Back. Middle & latter part wind & weather the same. nothing in sight watch emp making spun yarn & sinnit Bk steering N.W 50 ends.
Lat 25°45' S. Long 86°10' W

On a Cruise for Sperm Oil 1872

Friday June 21st

First part fine weather with pleasant S.E. breeze Middle part the same latter part light variable wind from diff. points Bk. steering N.W. saw a Finback & Grampuses. Watch Emp. making Spunyarn & sinnit so Ends

Latt. 24°51' S Long 87°14' W

Saturday June 22nd

First part good weather with pleasant S.E. breeze Middle & latter part much the same watch Emp. at various jobs about ship. saw a Finback Bk. steering N.W. so Ends.

Lat 23°03' S Long 88°18' W

Sunday June 23rd

Fine weather with pleasant S.E. breeze Middle & latter part much the same Changed the course to N W by N. saw Finbacks.

Latt. 21°11' S Long 89°29' W.

Monday June 24th

First part fresh S.E. breeze & some cloudy Middle & latter part strong breeze & cloudy Bk. steering N.N.W. nothing in sight. Painted L. Boat so Ends.

Lat 18°2[illegible]' S Long 90°36' W

Bk Cornelia Bound North 1872





Raised by Rogers

Lost 4 oars

Tuesday June 25th

First part strong S E breeze with light squalls at 8" 30 P M raised a school of 40 Bbl whales coming to windward at 4 lowered the Boats Waist Boat went on & struck whale came at the Boat & stove her side in 2d officer got his side badly hurt also one man slightly hurt. cut from the whale at dark Boats on board shortened sail & luffed to wind heading to S.E. Middle & latter part strong S E wind. Emp" repairing the Boat one sail in sight Bk on diff" tacks so ends. Latt 18° 49' S Long 90° 42' W

Wednesday June 26th

First part fresh S E wind. Middle part rain squalls latter part fresh S E breeze Bk on diff" tacks. Finished repairing the stoven Boat. saw Fin Backs so ends

Lat 18° 20' S Long 90° 44' W

Opened cask Bread 4 3/4 Bbls

Thursday June 27th

First part fine weather Painted Larboard & Waist Boats. Middle & latter part weather much the same Bk on diff" tacks cruising. saw several Fin Backs. Painted Starboard Boat. so ends wind S. E

2d officer off duty with lame side

Lat 18° 17' S. Long 90° 31' W

Bk Cornelia Cruising for Whales 1872

Friday June 28th

First part fine weather with moderate S.E breeze. Painted Waist Boat, Middle & latter part cloudy, Bk on diff. tacks cruising, nothing in sight. Painted the two spare Boats so ends
No Obs By Acct Lat 18°45' S Long 90°35' W

Saturday June 29th

First part cloudy wind moderate from the East, overhauled windless cleaned & Painted it Fin Backs in sight, Middle & latter part weather much the same, Bk steering North watch emp. making sinet &c so Ends No Obs

Sunday June 30th

First part cloudy with moderate East wind Middle & latter part much the same Bk steering N by W. saw a finback so Ends.
No Obs By Acct Lat 16°20' S Long 90°00' W.

Monday July 1st

First part fresh East wind & cloudy saw Black fish. Middle & latter part fresh S.E wind Bk steering N by W. watch emp. in the rigging weather cloudy No Obs.
By Acct Lat 13°00' S Long 89°10' W

Bound North 1872

Tuesday July 2d

First part strong S.E wind & cloudy saw Finbacks. Bk steering N by W Middle & latter part strong S.E breeze Bk steering N ½ W. watch empd in the riging caught a Porpois so Ends.

By Obs. Lattd 10°45' S. Long 91°30' W

Wednesday July 3d

First part strong S.E breeze. middle & latter part wind from the East & squally. Watch empd at various jobs in the riging Bk steering North nothing in sight so ends.

Lat 8°08' S Long 91°13' W

Thursday July 4th

First part fresh E wind with light squalls middle & latter part wind from S.E with moderate breeze. nothing in sight Bk steering N. watch empd in the riging weather cloudy No Obs. By Acct Lat 5°40' S Long 90°35' W

Friday July 5th

First part cloudy weather with pleasant S.E breeze saw quantities of Fin Backs middle & latter part much the same Bk steering North nothing in sight so ends.

Lat 3°38' S Long 91°11' W

Bound North on a Cruise 1872

Saturday July 6th
Very good weather with moderate S.E. breeze mutch empd repairing mainsail. saw a Finback middle & latter part wind & weather the same Bk steering North so Ends.
Lat 2°02' S Long 91°22' W

Sunday July 7th
First part fine weather with light S.E breeze at 2 PM sighted Albermarl Island bearing by Compass N by E Dist. 40 miles at dark luffed to wind & shortened sail heading N.E Albermarl bearing N.N.E Dist. 10 miles. The above Island proved to be Charles Island instead of Albemarle. Middle & latter part moderate breeze Bk on diff" tacks. saw several Finbacks so Ends.
Lat 1°33' S Long 92°08' W

Monday July 8th
First part moderate trades & cloudy Bk steering diff" courses to the N.ward Middle & latter part mutch the same. at 10 A.M raised a shoal of whales going quick to windward at 11 lowered the Boats Narborough Island bearing N.E Dist 25 miles so Ends boats chasing



Raised by Jos Frances

1872

Cruising around the Galapagos Islands

Tuesday July 9th

Opened Keg Butter

First part fine weather with moderate trades at 2 PM Boats got on board whales went out of sight to windward breeching no chance to strike. Middle part light breeze Bk standing off & on the land latter part weather fine Bk steering down the shore of Albermarle. watch Empd overhauling head gear & fixing Cap on Bowsprit. at meridian North Head of Albermarle bearing N by E Dist 10 miles

Wednesday July 10th

Fine weather with moderate S E trades saw Fin backs. Middle & latter part fine weather watch Empd in the rigging &c At meridian North Head bearing E by S Dist 15 miles so Ends.

Thursday July 11th

First part fine weather with pleasant trades Middle & latter part the same Bk on diffd tacks Porpois & Grampasis in sight. made new Main topsail yard lifts at meridian North Head bearing E Dist 20 miles so Ends.

Friday July 12th

First part fine weather saw Blackfish Middle & latter part light airs with fine weather watch Empd in the rigging & making sinnet at meridian North head bearing E by N Dist 40 miles

Bk Cornelia looking for Whales 1872

Saturday July 13th
First part light S.E trades & fine weather
Middle & latter part wind light at 10 AM lowered
two boats & went in to Rock Redondo fishing
X wind light so Ends.

Sunday July 14th
First part moderate trades & cloudy
at 4 P.M Boats got on board from fishing
got a good supply of fish. Saw a school of Black
fish Middle & latter part strong trades. Bk
heading off shore under all sail saw two Hump
Backs. Lat 00°16' S Long 93°35' W

Monday July 15th
First part strong S.E trades Middle part
the same latter part fresh breeze & squally
Empd breaking out the hold to ascertain how
mutch warter we have got. found 171 Bbls
Bk heading to S.W under all sail.
Lat 00°55' S Long 95°08' W

Tuesday July 16th
First part fine weather with moderate
S.E trades. Middle & latter part fine pleasant
weather Bk steering S.E nothing in sight
watch empd making sinet &c so Ends.
Lat 1°37' S Long 97°10' W

Bk Cornelia bound off Shore 1872

Wednesday July 17th
First part fine weather with light trades. Middle & latter part the same nothing in sight Bk steering S W Watch empd at various jobs about ship so Ends these 24 hours.
Lat 2° 15' S Long 98° 22' W

Killed a pig

Thursday July 18th
First part light S.E trades with fine weather. middle part the same latter part rather more breeze with light rain squalls saw a school of Blackfish lowered one boat but did not strike Bk steering S W ½ W
Lat 2° 40' S Long 99° 32' W

Friday July 19th
First part light S E trades & fine weather saw a finback. middle & latter part weather the same. Watch empd at various jobs about ship saw several Fin Backs. Bk steering S W ½ W so Ends Lat 3° 28' Long 101° 13' W

Saturday July 20th
Comm with fine weather with pleasant S E trades. Middle & latter part fresh breeze Bk steering S W ½ W under all sail saw Blackfish & Finbacks so ends.
Lat 4° 24' S Long 108° 58' W

Bound off Shore on a Cruise 1872

Opened cask Bread 275 galls

Sunday July 21st

First part fresh S.E trades & good weather changed the course to S West. Middle & latter part fresh breeze B.K steering W.S.W. saw several Finbacks Lat 9°01' S Long 106°58' W

Monday July 22d

Comm with fresh S.E trades & fine weather at dark shortened sail & luffed to wind heading [illegible] S Middle & latter part strong breeze & squally at times in the morning steered off W by S saw Finback & Blackfish so ends
Lat 8°30' S Long 108°25' W

Tuesday July 23d

First part fresh S.E trades at dark luffed to wind heading S. middle & latter part strong breeze at daylight wore ship heading N.E nothing in sight. Employed repairing Spanker so ends. Lat 5°46' S 108°54' W

Wednesday July 24th

First part strong trades. nothing in sight middle & latter part the same. Finbacks in sight B.K on Eastern tack watch Emp at various jobs about ship. so Ends
Lat 05°00' S. Long 108°31' W

Cruising on Off Shore Ground 1872

Thursday July 25th

First part fine weather with moderate S E trades. Middle & latter part the same saw several Finbacks Bk on Eastern tack watch Emp at various jobs about ship, so Ends.
Lat 4°35' S Long 108°06' W

Friday July 26th

First part fine weather with moderate trades. Middle & latter part much the same Finbacks & Porpoises in sight. Watch Emp making spun yarn Bk on Eastern tack so Ends. Lat 3°52' S Long 107°02' W

Saturday July 27th

Com with fine weather with moderate S.E trades at dark tacked to S W Middle & latter part the same at 3 A M wore ship to E.ward Finbacks in sight watch Emp at various jobs about ship so Ends Lat 3°35' S Long 106°36' W

Sunday July 28th

Com as usual with moderate S E trades & good weather sent down old Main topsail & mainsail & bent the other 2d hand ones made new fly jib guys out of old stuff old ones parted. Middle & latter part fine weather Bk heading to N E saw Blackfish & Finbacks so Ends
Lat 2°23' S Long 106°19' W

1872

Bound to Eastward, on Off Shore


S B

Monday July 29th

First part fine weather with moderate S.E trades. Middle & latter part the same Bk heading to N.E by the wind nothing in sight watch Emp" making spun yarn so Ends
Lat 00°37' S By Acct. Long 105° 00' W


W.B


S.B

Tuesday July 30th

First part light trades saw a school of Blackfish Starboard & Waist Boats lowered got three. middle part calm with some rain Latter part very light S.E. breeze Bk heading to N.E watch Emp" minceing bluber. caught a large Turtle. Lat 00°30' S Long 105° 27' W

Wednesday July 31st

First part light trades & fine weather Middle & latter part the same Emp" boiling out the Blackfish turned up 8 Bbls Bk heading to N.E. saw a Finback & Grampuses so Ends.
Lat 00°10' S Long 105° 33' W

Thursday Aug 1st

Com" with fine weather with light S.E trades. Middle & latter part the same. Middle part stood two hours on southern tack nothing in sight Bk heading to N.E
Lat 00°20' N Long 105° 40' W

Bound to Eastward from Off Shore

Friday Aug 2d

First part fresh S.E trades & smoky weather saw a Fin back. Middle & latter part mutch the same. Emp" breaking out after hold saw nothing worth note Bk on Eastern tack so ends. Lat 0°57' North Long 105° 09 West

Saturday Aug 3d

First part strong S.E. trades. Emp" stowing off After hold. Middle & latter part moderate breeze & fine weather watch Emp" at various jobs about ship nothing in sight Bk heading to E ward. so Ends. Lat 1° 36' N Long 104° 32'

Sunday Aug 4th

Fine weather with moderate trades Middle & latter part fresh breeze & squally at times. middle part stood on, Southern tack three hours & than tacked to N. E saw several Fin backs, so ends.

Lat 1° 52 N Long 103° 36' W

Monday Aug 5th

First part strong S.E trades & a little squally. Middle & latter part mutch the same Bk heading to E. ward under all sail nothing in sight. Bent Mizen top staysail & riped up old one for sheathing so ends.

Lat 2° 15' N Long 102° 30' W

Bk Cornelia Bound to Eastward 1872

Tuesday Aug 6th

First part strong S.E. trades & a little squally. Empd repairing old fore topsail. Middle & latter part weather the same Bk heading to E.ward nothing in sight. watch Empd repairing sail so ends. Lat 2°45' N Long 100°49' W

Wednesday Aug 7th

First part strong trades. watch empd repairing topsail. Middle & latter part weather the same Bk heading to East nothing in sight watch empd repairing old sails

Lat 2°49' N Long 99°15' W

Thursday Aug 8th

First part strong trades & good weather watch empd repairing sails. Middle & latter part strong breeze & some squalls, Bk heading to E.ward. nothing in sight watch empd repairing old sails so ends.

Lat 2°54' N Long 97°25' W

Friday Aug 9th

First part strong trades & squalls at times Empd repairing sails. Middle & latter part fresh breeze. Bk heading to E. nothing in sight watch empd repairing sails so ends.

Lat 3°11' N Long 95°25' W

1872

Bk Cornelia of New Bedford

Saturday Aug 10th

First part good weather with fresh S.E Trades watch emp" repairing sails Middle & latter part a little squally with fresh breeze nothing in sight Bk heading to East so ends Lat 2° 30 N Lon 93° 35 W

Sunday Aug 11th

First part fresh wind from S.S.E & squally middle part mutch the same. Stood to S.W. 8 hours middle part than tacked to East latter part moderate breeze nothing in sight so ends. Lat 2° 24 N Long 92° 15 W

Monday Aug 12th

First part moderate trades & very good weather. Middle & latter part mutch the same. watch emp" setting up Port main riging rove three new lanyards nothing in sight except Culpeper I bearing at meridian W.S.W. dist 35 miles so Ends.

Tuesday Aug 13th

First part light S.S.E wind & squally at times watch emp" in the riging. Middle & latter part light wind & good weather one sail in sight to windward. made new Fore top yard lifts at meridian Wenmans Island bearing S by W dist 30 miles

1872

On a whale voyage in the Pacific Ocean

Wednesday Aug th 14

First part fine weather with light trades in the eve gammed Bk John Carver which has taken 15 bbls oil this season. Middle & latter part fine weather with light breeze. Bk on diff tacks working to windward. at meridian Tenmans I. bearing S E by E Dist 28 miles so ends

Thursday Aug th 15

Com with fine weather & moderate trades watch emp in the rigging. middle & latter part light airs Bk on diff tacks working to windward Bk John Carver in sight. Watch emp in the rigging so ends.

Lat 0° 48' N Long 91° 14' W

Friday Aug th 16

First part fine weather with light southerly airs at dark Abingdon & Albemarl Islands in sight to S.E. Middle & latter part fine weather with light South wind Bk on diff tacks watch emp in the rigging at meridian North Head of Albemarle I. bearing S E Dist 15 miles so ends.

Saturday Aug th 17

Com as usual with fine weather & light breeze Finbacks in sight in the eve gammed Bk John Carver. Middle & latter part light airs large quantities of Finbacks in sight. saw a black fish lowered the boats but did not strike. At meridian North Head bearing S.E by E Dist 10 miles so ends

Cruising arround the Galipagos Isd [illegible]

Sunday Aug 17th 18
First part fine weather with fresh S.E. breeze Middle & latter part the same Boats on diffrt tacks cruising saw Blackfish & Finbacks. Bark John Carver in sight cruising at meridian North Head bearing E. Dist 15 miles so ends.

Monday Aug 18th 19
First part strong trades with smoky weather. Middle & latter part much the same Finbacks in sight Boats off & on the land watch employd repairing fore top mast stay sail at meridian North Head bearing E by S Dist 8 miles



Albemarle Isd Apperance of North Head bearing by Compass E by N Dist 5 miles | Narborough Isd bearing S E by S Dist 18 miles

Tuesday Aug 19th 20
First part strong trades & fine weather a very strong current setting to windward Middle & latter part moderate breezes & fine weather watch employd making mats for rigging &c saw nothing worth notice at meridian Rock Redondo bearing S by E Dist 8 miles

Bk Cornelia Cruising for Sperm Whales 1872

Wednesday Aug 21th

First part fine weather with light trades middle & latter part the same saw nothing worth note no whales in sight watch emp'd in the rigging at meridian Rock Redondo bearing E by N Dist 18 miles So Ends

Thursday Aug 22st

Com with fine weather & light South trades Spoke Bk Selah of Fairhaven Captn Allen three years 550 bbls oil. Middle & latter part fine weather with moderate trades Blackfish & finbacks in sight at meridian Rock Redondo bearing S Dist 15 miles So Ends.

Friday Aug 23d

First part fine weather with pleasant trades. watch emp repairing old foresail middle part calm latter part strong S.E trades Bk steering to E.ward at meridian Abingdon Id bearing E Dist 40 miles So Ends

Saturday Aug 24d

First part fine weather with pleasant S.S.E wind. Middle & latter part squally with rain & strong breeze nothing in sight Bk heading to East. very strong N W current Lat. 1°41 Long 90°08 W

Bk Cornelia bound to Leward 1872

Sunday Aug 25th
First part strong South wind & cloudy
Middle & latter part drizzly rain at times
nothing in sight Bk heading E by the
wind so Ends No Whs
By Accnt Lat 1° 30 N Long 88°30 W

Opened Cask Bread [illegible]

Monday Aug 26
First part moderate South breeze &
cloudy. middle & latter part much the same
saw a school of Porpoises. watch empd breaking
out water &c No Whs
By Accnt Lat 00°40 N Long 87°30 W

Tuesday Aug 27th
First part moderate SE breeze & cloudy.
Saw a school of Blackfish. middle & latter part
cloudy with light rain squalls. Bk heading to
Leward. on whaling Bk in sight to windward
Lat 1°00' N. Long 86°32' W

Wednesday Aug 28th
First part fine weather with moderate SE
breeze Gammed Bk Charles & Edwards of
Valaparaso Captn Hathaway had seen whales
yesterday but did not strike. Middle & latter
part moderate S breeze with light rain squalls.
Bk on diff tacks cruising. saw a shoal of
Killers. Lat 00°39' N Long 86°30' W

Cruising on S.E Ground for Whales &c

Thursday Aug. 9th

First part good weather with moderate S.E breeze saw a bark to windward whaling called her the Charles & Edward. Middle & latter part very good weather with moderate S. breeze at 6 AM raised a shoal of whales coming to windward lowered away & gave chase & all the Boats struck Larboard Boats whale sunk after being turned up at meridian Boats all on board with three whales. so ends.

Lat 35° N. Long 86°40



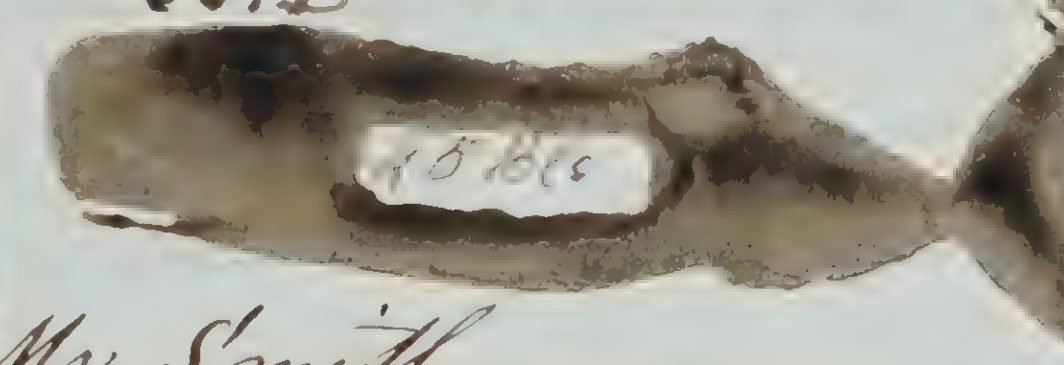



Raised by Mr Smith

Friday Aug 30th

Com. with very good weather with moderate S breeze hooked on & got cutting saw the whales again lowered two boats but did not get any came on board & at dark had one whale in. Middle part fresh breeze. Emp. cutting up blubber & taking away the head. at daylight hooked on & com. to cut at meridian had both whales in. Bt. heading to S.ward nothing in sight so ends.

Lat 40° N Long 86°52.

Saturday Aug 31st

Fresh South breeze employed cutting up blubber & bailing away heads &c. at 8 PM Com. to boil weather very good wore ship to E.ward Bk Charles & Edward in sight to windward so ends.

Lat [illegible] N Long 86°45 W

Sperm 1st Bot 4½ Bbls

ruising on the Sd ground B/k

Sunday Sept 1st
Fine weather with moderate S. breeze Emp "boiling saw white water to leeward cleared off for it but did not see it again Middle & latter part good weather at meridian finished boiling nothing in sight Bt on diff. tacks, Lat 00°40' N Long 86°38' W

Monday Sept 2d
First part good weather with moderate trades Emp "clearing up decks &c. Middle & latter part light fog squalls at times Bt on eastern tack nothing in sight. watch emp "washing their clothing Lat 1°0'40" N Long 85° 41' W

Tuesday Sept 3d
First part cloudy with fresh trades at 3 P.M. wore ship to W.ward. Middle & latter part weather the same Emp "stowing down oil saw a humpback. weather cloudy got no obs By Acct Lat 30' N Long 86° 40' W

Wednesday Sept 4th
Com "with cloudy weather with fresh South breeze Bt on western tack, one sail in sight finished stowing down our oil. Middle & latter part light breeze & cloudy Bt on opposite tacks Cruising nothing in sight. Watch emp "washing ship's sides. No Obs By Acct Lat 0°15' N Long 8 [illegible]

Bk Cornelia Cruising for Sperm Oil 1872

Thursday Sep 5th

First part light South breeze & cloudy
Middle & latter part much the same. one man
ship steering in to E.ward. watch emp'd at
various jobs about ship Bk on Eastern tack
steering diff Courses so ends.
Lat. 1° 30' N. Long 85° 42' W

Friday Sep 6th

Fine weather with light South breeze Bk
steering E.N.E at 8 P.M. tacked to wind heading
S.W. in the morning steered off to W. saw
a large white water to leeward steered for it but
did not see it again, weather cloudy with
fresh breeze Lat 1° 18' N. Long 86° 3' W

Saturday Sep 7th

First part fresh S. breeze with good weather
Middle part had a light rain squall Latter part
good weather with pleasant S. trades saw
Finbacks & Blackfish Bk on Eastern tack. so ends
Lat 1° 17' N Long 86° 24' W

Sunday Sep 8th

First part good weather with moderate breeze
Middle & latter part much the same. Sunset
Bk John Carver nothing since seeing her last.
Saw Finbacks & Blackfish. Bk on different tacks
Cruising so ends. Lat 1° 12' N Long 86° 32' W

Cruising on the S. P. Ground 1872

Monday Sep 9th

Fine weather with moderate South breeze. Middle & latter part fresh breeze at 10 AM raised white water to leeward kept off for it & found them to be a shoal of whales coming quick to windward at 10.30 lowered the boats & Starboard boat soon struck whales went off to leeward Bk John Carver in sight to leeward so ends. Boats chasing Latt 1° 00' N Long 86° 25' W

S.B.

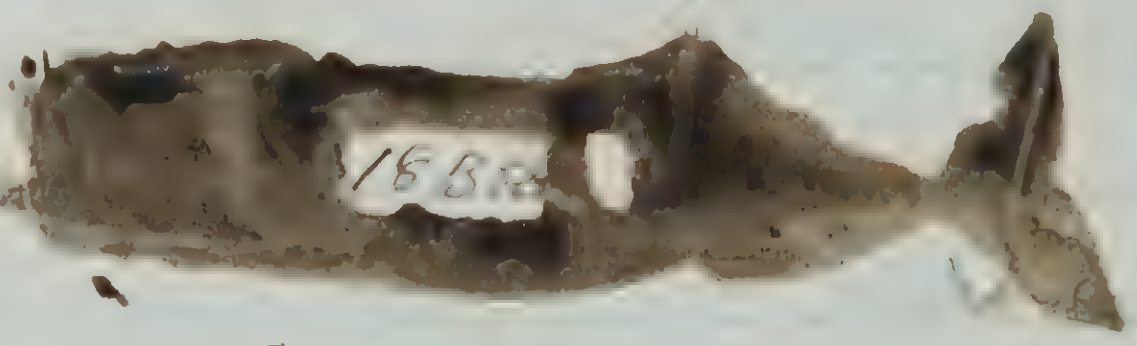

Tuesday Sep 10th

Fine weather with pleasant South breeze at 7 PM Boat came on board whale went off quick to windward Bk John Carver got one at 5 PM hooked on & com to cut at dark had him in got supper & set the watch wore ship to S.E. middle part Emp cutting up blubber &c. at daylight Com to boil & wore ship to the ward saw several Fin backs. weather good with fresh South breeze Latt 1° 08' N Long 86° 40' W

Wednesday Sep 11th

Com with good weather with moderate South breeze. Bk John Carver in sight at 8 PM finished boiling. Middle & latter part fresh breeze & [illegible] squally at times Stowed ditto casks in the morning raised a number of spouts on our lee going to windward lowered the boats for them. Proved Finbacks so ends.

Latt 1° 00' N Long 85 [illegible] W

On the C G Ground 14

[illegible]

Thursday Sept 12th
First part very good weather with moderate South breeze. Emp.d fixing try works &c Middle & latter part light rain squalls at times. B.r on opposite tacks cruising. Summer B.r then Cruising weather cloudy no Obs. Put up a mizen Stay for a Staysail So Ends
By acc.t Lat 30' N Long 86° 30' W

Friday Sept 13th
First part moderate South breeze & cloudy at times. Middle & latter part good weather with light breeze B.r on diff.t tacks cruising saw a grampus. Stowed the last part of oil between decks So Ends weather cloudy No Obs. By Acc.t Lat 0° 30' N Long 86° 30' W

Saturday Sept 14th
First part good weather with light South breeze. Ripped up old main Spencer to make a mizen Staysail. Middle & latter part very good weather. B.r on diff.t tacks. nothing in sight watch emp.d making Staysail. weather cloudy no Obs. By Acc.t Lat 00° 80' N Long 86° 32' W

Sunday Sept 15th
Very good weather with light South breeze finished mizen Staysail & bent it. Middle & latter part weather the same at 6 AM she went off [illegible] saw porpoises nothing of note occurred so ends weather cloudy no Obs By Acc.t Lat 00° 25' N.
Long 86° 21' W

Cruising on the 86 Ground 1872

Monday Sept 16th
Com with fine weather with light S breeze
B.k steering N.N.E. at 9 PM luffed to wind
on Western tack, weather cloudy nothing in
sight watch Emp at various jobs about ship so Ends
Lat 00°42' N Long 87° 13' W

Tuesday Sept 17th
First part fresh South breeze at one PM wore
ship to Eward saw several Finbacks.
Middle & latter part wind & weather much the
same in the morning steered off to N.E.
at meridian luffed to wind heading E.S.E.
watch emp at various jobs about ship. so ends
Lat 1°16' N Long 86° 00' W

Wednesday Sept 18th
First part moderate S breeze & very good
weather. at 8 PM tacked to W, in after part
with moderate South breeze. at meridian
tacked to the East nothing in sight so Ends
Lat 1°04' N Long 86° 39' W

Thursday Sept 19th
First part fine weather with light South
breeze. middle & latter part much the same
tacked ship several times, watch emp at various
jobs about ship nothing in sight so Ends.
No Obs By acct Lat 00°25' N Long 86° 20' W

Bound for Tumbez 1872

Friday Sept 20th

Comd with moderate South breeze & good weather. Middle & latter part fresh breeze Bk heading E.S.E. under all sail nothing in sight watch Empd overhauling cutting gear Block straps &c found the lower block strap quite bad

Lat 00°32' N Long 84°32' W

Saturday Sept 21st

Comd with fresh breezes from the South with very fair weather watch Empd overhauling cutting block straps. Middle & latter part Cloudy rain at times Bk heading E.S.E nothing in sight. watch Empd at ships duty so Ends.

Lat 00°02' N Long 83°10' W

Sunday Sept 22nd

First part very good weather with light S breeze, Caught a Turtle. Middle & latter part light breeze Bk heading E.S.E. nothing in sight so ends

Lat 00°17' S Long 82°27' W

Monday Sept 23rd

Comd with light South breeze & very fair weather Middle & latter part much the same. Bk heading S.E watch Empd at various jobs about ship. at 9 AM sighted the Plata Isd at meridian it bearing E dist 30 miles so Ends.

Bound for Tumbez, 1872

Tuesday Sept 24th

Comd with very good weather with moderate St breeze at dark Plata Id bearing N.E. Dist 25 miles Bk heading S.S.E. Middle & latter part light breezes & cloudy weather Bk on opposite tacks working to windward. saw several Humpbacks, at meridian Point, St Helena bearing South by compass Dist 13 miles so Ends.

Wednesday Sept 25th

First part moderate breeze & cloudy wind from S to S.W. Middle & latter part wind & weather much the same Bk on diff tacks working up the coast at meridian Point, St Helena bearing E by N Dist 8 miles so Ends.

Thursday Sept 26th

First part light breeze from S.W. & cloudy Middle part strong breeze latter part wind very light Bk working to the South. Watch empd at various jobs about ship got anchors off the bow & bent cables nothing seen with in sight weather smoky. Lat 2d 57 N Long 80 W

Friday Sept 27th

First part moderate S.W. breeze Bk steering S.E. at 4 P.M. raised St Clara Id bearing S.E. by S Dist 10 miles middle part laying off from the Id. latter part wind very light Bk steering S.E. for the anchorage so ends.
At meridian St Clara bearing N.E. Dist 10 miles watch empd at breaking out & cleaning water cask &c

Civil Account

Bk Cornelia at Tumbez 1872

Saturday Sept 28th

First part light W breeze at 5 PM let go anchor at Tumbez in 4½ fathoms water paid out 35 fathoms chain furled sails &c St John Cooper in port, Comd Civil Account to 28th Empd breaking out sent a raft of 102 Bbls for water scrubbed ship &c weather fine with light airs from S.ward so Ends.

Sunday Sept 29th

In the A.M. stormy at meridian weather cleared up with light airs from the W.ward Bk Roscau Captn Hande arrived with [illegible] Bbls since leaving Talcahuano. he [illegible] going on to day so Ends

Monday Sept 30th

A busy day Employed at various jobs about ship Breaking out stowing off Painting &c in the P.M. got a raft of water off & stowed it. weather fine with light airs from the W.ward so Ends.

Tuesday Oct 1st

Fine weather with light off shore breeze. sent a raft of Cask on shore painted Port side of the ship & done sundry other jobs so Ends with fine weather

Wednesday Oct 2nd

Fine weather with Westerly wind Empd painting fixing some of the rigging & sundry other jobs about ship got a raft of water on board so Ends with fine weather. Chilian Bk Anna Rosa came in.

Bk Cornelia at Tumbez 1872

Thursday Oct 3d

Fine weather as usual Recd 7 cords of wood on board Empd stowing wood & water &c nothing of note occurred so Ends

Friday Oct 4th

Fine weather as usual Recd on board 650 lbs Potatoes & 80 Pumkins also 800 lbs Onions Painted Starboard side of the ship so Ends with fine weather.

Saturday Oct 5th

Fine weather with light airs as usual sent Starboard watch on liberty nothing of note occurred so Ends

Sunday Oct 6th

Fine weather as usual watch on liberty light Westerly wind & pleasant so ends

Monday Oct 7th

Fine pleasant weather with light airs Empd Tarring fore & aft stays & various other jobs in the rigging & about ship. All of the Starboard watch came on board from liberty two of them in liquor.

Tuesday Oct 8th

Fine weather as usual Port watch went on liberty watch Empd on board at various jobs about ship so Ends [illegible] man [illegible] had the doctor from shore to see him—

At Tumbez 1872

Wednesday Oct 9th
Fine weather watch on liberty Rec'd on board two Cords wood nothing of note occurred so Ends.

Thursday Oct 10th
Fine weather all of the watch came on board in a good condition bad none
Bk John Carver sailed.

Friday Oct 11th
Fine weather with light breezes from the W. Captn Lowe & wife came on board & spent the day. Captn Lowe is the American Consul of this port nothing of note occured so Ends

Saturday Oct 12th
Fine weather Empd at various jobs about ship nothing of note occured so Ends.

Sunday Oct 13th
Fine weather as usual Lying at anchor nothing of note occured.

Monday Oct 14th Sea Acct
Com. with light airs from the W. at 6 AM took our anchor also the Bk Rousseau wind very light Bk working South so ends.

[illegible]

Tuesday Oct 15th
First part fresh Westerly wind & fine weather Empd stowing anchors & Cables &c. Middle & latter part strong SW wind Bk on Western tack saw Humpbacks & Blackfish so ends.
Lat 3°25' N Long 82°4' W

Bk Cornelia from Tumbez Bound

Wednesday Octr 16th

First part strong S.W. breeze Middle & latter part rather less wind & damp weather wind Southerly Bk heading from W to S.W. nothing in sight so Ends.

Lat 3°32' S Long by Acct 85°[illegible]' W

Thursday Oct 17th

First part moderate S.S.W. wind. Middle & latter part mutch the same Bk on Western tack saw Blackfish lowered two boats but did not strike so Ends with moderate weather.

Lat 4°04' S Long 85°28' W

Friday Octr 18th

First part moderate breeze from S.S.W. & [illegible] weather. Middle & latter part mutch the same with smoky weather Bk heading to S.W. saw several Finbacks no Obs

By Acct Lat 4°30' S Long 86°28' W

Saturday Octr 19th

First part moderate breeze from S.S.W. saw Blackfish did not lower. Middle & latter part the same Bk on Western tack Finbacks in sight watch Empd at various jobs about ship so Ends. Lat 5°45' S Long 87°00' W

South on a Cruise 1872

Sunday Oct 20th

First part fair weather with Southerly wind. Middle & latter part much the same Ship heading S.S.W. most of the time Finbacks in sight so ends. Lat by Acct 6°58' S Long 88°35' W

Monday Oct 21st

First part fresh Southerly breezes & good weather Middle & latter part moderate breezes Ship heading from S.W. to S. saw Finbacks & a Humpback watch empd at various jobs about ship so ends.
Lat 8°12' S Long 89°00' W.

Tuesday Oct 22d

Coms with fine weather & moderate trades Middle & latter part fresh breeze with light rain squalls at times Ship heading to the Southward nothing in sight. Watch empd at ships duty
Lat 9°32' S Long 90°42' W

Wednesday Oct 23d

First part fresh trades & a little squally at times Middle part the same latter part better weather nothing in sight so ends.
Lat 11°09' S Long 91°21' W

Bk Cornelia from Tumbes Bound

Thursday Oct 24th

First part very good weather with moderate S E trades Bk heading to S. saw a large steamer steering to N.W. Middle & latter part very good weather with moderate breeze Bk heading to S. nothing in sight so ends.

Lat 12°37' S Long 91°05' W

Friday Oct 25th

First part fine weather with moderate trades. Middle part much the same Latter part light squalls nothing in sight Bk heading South wind S.E watch emp'd at various jobs about ship. Lat 13°44' S Long 92°08' W

Saturday Oct 26th

First part fine weather with light trades Middle & latter part a little squally at times nothing in sight Bk heading South watch emp'd at ships duty so ends.

Lat 15°00' S Long 93°17' W

Sunday Oct 27th

Com'd with very good weather with moderate trades. Middle & latter part strong breeze Bk heading to South nothing in sight

Lat 16°33' S. Long 95°08' W

South on a Cruise 1872

Monday Oct 28th
First part strong trades. Middle & latter part strong breeze & squally. Bk heading to South nothing in sight so Ends.
Lat 18°08' S Long 91°27' W

Tuesday Oct 29th
Com. with strong S E trades with light squalls. Middle & latter part the same. Bk heading to South, nothing in sight watch Empd at sundries Jobs about ship so Ends.
Lat 20°10' S Long 94°36' W

Wednesday Oct 30th
First part fresh S E trades & good weather one sail in sight in the dist. Middle & latter part strong breeze & squally. Bk heading to South Lat 21°30' S Long 95°42' W

Thursday Oct 31st
First part strong breeze & squally. Middle & latter part blowing strong shortened sail nothing in sight weather squally Bk heading Southward Lat 22°32' S Long 96°21' W

Friday Nov 1st
First part strong breeze squally & rough. Middle & latter part weather much the same nothing in sight watch Empd at ships duty. Bk heading to South so Ends.
Lat 23°47' S Long 96°46' W

Bk Cornelia Bound for the

Saturday Nov 2d

First part strong S.E trades with squalls at times. Middle & latter part weather better with fresh breeze nothing in sight Bk heading to South

Lat 25° 02' S. Long 97° 28' W

Sunday Nov 3d

First part fresh S.E trades & good weather Middle & latter part fine weather with moderate breeze Bk heading from S by W to S.W nothing in sight so Ends.

Lat 26° 17' S Long 98° 41' W

Monday Nov 4th

First part fine weather with pleasant S.E trades. Middle & latter part light breeze Bk heading S.S.W nothing in sight. Employed repairing the mainsail so Ends.

Lat 27° 04' S Long 99° 39' W

Tuesday Nov 5th

First part fine weather with fresh trades Empd repairing Spanker, saw a Finback Middle & latter part good weather with moderate breeze Bk heading to South nothing in sight Watch Empd at jobs in the rigging so ends

Lat 28° 19' S Long 100° 46' W

Coast of Chili [illegible]

Wednesday Nov 6th
First part moderate Breezes & good weather
Middle & latter part much the same watch emp^d
in the rigging nothing in sight so ends.
Lat 29°27' S Long 101°48' W

Thursday Nov 7th
First part fine weather with light S.E
breeze, Middle part the same latter part light
breeze & squally B^k heading from S to S S W
nothing in sight Lat 30°17' S Long 102 11 W

Friday Nov 8th
First part fine weather with pleasant N.E
breeze, middle & latter part light airs, B^k heading
S by E nothing in sight watch emp^d at
various jobs about ship Lat 31°[illegible]' S Long 102 [illegible]

Saturday Nov 9th
First part warm weather & calm
Middle & latter part much the same B^k heading
to E.ward. saw a Finback nothing of note
occured so Ends. Lat 31°19' S Long 102°28' W

Sunday Nov 10th
First part nearly calm at dark breeze
springing up to S.E B^k heading S. one sail
in sight heading the same Middle & latter
part strong breeze one sail in sight heading
South Lat 32°17' S Long 102°41' W

Bk Cornelia from Tumbes

Monday Nov 11th

First part strong S.E. breeze & clear weather Middle part light breeze latter part nearly calm watch emp. at various jobs about ship Painted S.B. Boat at one Sail in sight so ends,

Lat 3°10 S Long 103 W

Tuesday Nov 12th

First part light breeze springing up to S.S.E. Bk heading E by S. Middle & latter part fresh breeze from S to S.E. Bk steering E by S. caught a porpoise. Painted W. Boat so ends Lat 3°30 S Long 101°28 W

Wednesday Nov 13th

First part fresh S.E. breeze & good weather caught a porpoise. Middle & latter part strong breeze from E.S.E. nothing in sight Bk steering E by S. watch emp. repairing old fore topsail so ends

Lat 3°41 S Long 98°40 W

Thursday Nov 14th

First part blowing strong from S.E. & rough sea. Bark steering E by N under easy sail. Middle part moderated some latter part moderate breeze. Bk steering E by N. nothing in sight. watch emp. at various jobs about ship so ends

Lat 3°41 S Long 95°48 W

To the Coast of Chili 1872

Friday Nov 15th

First part light breeze from the N. Saw Finbacks & Porpoises. Middle part fresh breeze & squally. Latter part good weather & strong S.W. wind Bk steering E.N.E. saw a Finback Lat 34°44' S Long 92° W

Saturday Nov 16th

First part strong S.W. breeze & good weather, caught two porpoises. Middle & latter part fresh breeze from S.Wd Bk steering by the wind heading S.E.b.E watch emp.d at various jobs about ship so ends Lat 34°09' S Long [illegible]

Sunday Nov 17th

First part moderate breeze from the S.E. Middle & latter part wind from the Eastward & moderate Bk heading to N.E. nothing in sight

Lat 33°28' S Long 88°15' W

Monday Nov 18th

First part moderate breeze from the Eastward & good weather. Middle & latter part light airs Bk heading to N.E. nothing in sight watch Emp.d breaking out So Ends.

Lat 32°14' S Long 87°07' W

Opened cask Pork 4½ Bbls

" " Flour 8½ "

Brk Cornelia from Tumbes

Tuesday Nov 19th

First part light breeze from E.S.E & good weather, watch Emp'd washing ship. Middle & latter part wind light from E.S.E Brk heading from N.E to E. nothing in sight watch Emp'd at jobs in the rigging weather fine. Lat 32°01' S Long 85°12' W

Wednesday Nov 20th

First part fine weather with light Southerly breeze, Middle part light airs latter part calm. Raised fore top mast & put a new Fid in the old one being broke. saw a Finback Lat 32°00' S Long 85°17' W

Thursday Nov 21st

First part calm & warm Emp'd setting up Fore top mast rigging. Middle & latter part light S.E. breeze Brk heading to N.E. one sail in sight on Southern tack. weather fine watch Emp'd in the rigging Lat 31°40' S Long 87°17' W

Friday Nov 22d

First part fine weather with light S.E breeze, saw Finbacks, Middle & latter part moderate breeze & cloudy. Brk heading from N.E to E.N.E nothing in sight so ends.
Lat 31°28' S. Long 88°00' W.

On the Coast of Chili 1872

Saturday Nov 23d
First part breezed on strong from S.E
saw a Fin back. The old sow had a
litter of 11 pigs very good for the first being
took in light sails. Middle & latter part watch
the same nothing in sight B.k heading to E
Lat 30°N & Long 81°05 W

Sunday Nov 24th
First part strong breeze & rough wind S by S.E
watch Emp.d making scrub teeth. Middle part
strong breeze at 10 P.M wore ship heading S.S.E
Latter part strong breeze & rough at meridian
tacked ship heading E by N nothing in sight
Lat 31°12 & Long 81°24 W

Monday Nov 25th
First part strong Southerly breeze at 6
P.M tacked to S by W. Middle & latter part
strong breeze at 5 A.M tacked heading E by N
watch Emp.d in the rigging nothing in sight
so ends Lat 31°31 S Long 80°25' W

Tuesday Nov 26th
First part strong breeze from the S.S.E
& squally at times. Middle & latter part the same
B.k heading E & E by S saw a Fin back
water changed color to a little green
Lat 31°37 & Long 80°48' W

Bk Cornelia from Tumbes

Wednesday Nov 27th

First part strong breeze with squalls Middle & latter part wind & weather much the same wind N by E Bk on Eastern Tack nothing in sight so Ends.

Lat 31°32' N Long 76°37' W

Thursday Nov 28th

First part fresh Southerly wind Bk on opposite tacks working to windward. Middle & latter part fine weather with pleasant S S E breeze watch empd repairing old Fore topsail saw a Finback. Bk on diff tacks so ends. Lat 31°13' N Long 77°05' W

Friday Nov 29th

First part fine pleasant weather empd repairing sails wind N by E. Bk heading E S E. Middle & latter part strong breeze at 8 A M wore ship to S W. saw a Finback sent down main topgalant sail & repaired it so ends. Lat 31°52' N Long 77°38' W

Saturday Nov 30th

First part strong Southerly breeze one merchant Bk in sight heading S W. as ourselves. just before dark raised a spout going to windward looked like a sperm whale spout. Middle & latter part strong breeze reefed topsails wore ship several times

Lat 32°13' N Long 78°21' W

Opened cask [illegible] Bread & [illegible]

For the Coast of Chili [illegible]

Sunday Dec 1st

First part strong wind from SSE Bt heading SSW at 10 PM wore to East. strong breeze till 3 AM wore to SW. at daylight raised Juan Fernandez bearing SW Dist 20 miles at meridian the Island bearing S Dist 10 miles so Ends

Monday Dec 2d

First part fresh breeze from SSE wore ship to East. Middle & latter part blowing fresh & rough sea Bk heading to East one Bk in sight on opposite tack nothing of note occurred so ends. Lat 33°33' S Long 77 [illegible] W

Tuesday Dec 3d

Comes with strong Southerly wind & rough sea close reefed topsails & took in jib & spanker Middle & latter part blowing a moderate gale nothing in sight Bk heading to East. so ends

Lat 33°42' S Long 75°07' W

Wednesday Dec 4th

First part moderate Southerly gale & rough Middle part much the same, latter part moderate some. made some sail at 11 AM wore ship to SW lowered two boats for Blackfish did not get them so Ends with a good weather.

Lat 33°10' S Long 74°00' W

Bk Cornelia on the Coast of Chili

Thursday Dec 5th

First part fresh Southerly wind with frequent fog squalls at times at 8 P M tacked to S Wd [illegible]. Middle part moderate latter part nearly calm Bk on diff tacks watch Emp "breaking out &c so ends with calm

Lat 37°09' S Long 77°23' W

Friday Dec 6th

First part calm Porpoises Grampuses in sight watch Emp in the rigging. Middle & latter part light Southerly wind & fine weather Bk on diff tacks under all sail saw nothing worth note watch Emp at various jobs about ship so ends

Lat 37°49' S Long 78°18' W

Saturday Dec 7th

First part light South breeze & fine weather Middle & latter part the same. Bk on diff tacks one sail in sight watch Emp at various jobs in the rigging so Ends

Lat 37°41' S Long

Sunday Dec 8th

Fine weather with moderate breeze saw Blackfish Lowered two boats got one. Middle & latter part fresh breeze with very good weather one sail in sight Bk on diff tacks wind South so Ends.

Lat 37°04' S Long 75°47' W

Working South on a Cruise 1872

Monday Dec 9th

First part strong South breeze. Middle & latter part blowing strong from S.S.E Bk heading S.W one merchant ship in sight steering N.E nothing of note occurred so ends

Lat 34°27' S Long 77°17' W

Tuesday Dec 10th

First part blowing strong from S.S.E Bk under close reefs Middle & latter part rather more moderate made some sail Bk heading S.W. nothing in sight so ends.

Lat 34°46' S Long 78°08' W

Wednesday Dec 11th

First part moderate S.S.E breeze & good weather one sail in sight & a Fin back at 4 P.M wore ship to E. Empd boiling Blackfish. Middle part breezed on strong reefed topsails latter part strong breeze Bk heading to E nothing in sight

Lat 34°55' S Long 77°15'

Thursday Dec 12th

First part strong South wind & rough Middle & latter part much the same Bk on Eastern tack. watch Empd at various jobs about ship. so Ends.

Lat 35°13' S Long 77°58' W

Bk Cornelia Cruising

Friday Dec 13th

First part fresh South wind. one whaler in sight to windward under short sail. Middle & latter part strong wind one merchant Bk in sight steering to N.E. watch Empd at various jobs about ship so ends Lat 35°16' S. Long 77°30' W

Saturday Dec 14th

First part strong South wind at meridian wore ship to W. saw a jumper also several sails in sight. Middle & latter part fine weather with moderate breeze several sails in sight Bk on diff tacks Cruising so ends.

Lat 38°18' S Long 70°44' W

Sunday Dec 15th

First part pleasant South breeze & fine weather. gammed with Bk Alfred Gibbs had taken 900 Bbls last cruise. Middle & latter part fine weather with pleasant South breeze several sails in sight Bk on Eastern tack

Lat 35°37' S Long 74°04' W

Monday Dec 16th

First part fine weather with pleasant South breeze Bk Alfred Gibbs in sight also another Bk to windward boiling called her the Mars. Middle & latter part weather the same. Empd fixing Fly jib boom & head riging Bk on diff tacks. saw humpbacks

Lat 35°49' S Long 74°04' W

On the Coast of Chili 1872

Tuesday Dec 17th

First part fine whaling weather with pleasant South breeze watch emp" in the rigging Middle & latter part fine weather two Bks in sight to windward one cutting & the other boiling fine weather for them. Lat 35°31' S Long 74°37' W

Wednesday Dec 18th

Com" with fine pleasant weather. emp" repairing sails, several sails in sight Middle part mutch the same latter part strong South breeze. Bk on diff" tacks cruising several sails in sight so ends Lat 36°24' S Long 75°14' W

Thursday Dec 19th

First part strong S. wind Bk under moderate sail. Middle & latter part fine weather several sails in sight, watch emp" at various jobs about ship. Bk on diff" tacks so ends. Lat 36°10' S Long 75°40' W

Friday Dec 20th

First part fine weather with pleasant South breeze in the eve gammed Bk Alfred Gibbs. Middle & latter part strong wind one sail in sight nothing worth note occurred so Ends Lat 36°17' S Long 74°37' W

Bk Emelia Cruising on

Saturday Dec 21st

First part strong South breeze & rough sighted the coast at 7 PM land bearing E dist 20 miles Chron. further W 100 miles Middle & latter part strong wind & rough one sail in sight Bk on diffᵗ tacks cruising Lat 36°15' S. Long 74°43 W

[illegible]

Sunday Dec 22nd

First part strong South wind & rough sea, at 3.30 raised a shoal of whales under our lee going quick to windward lowered the boats & gave chase whales going quick & rough did not get on got on board at dark. Middle & latter part more moderate with fine weather. Bk on diffᵗ tacks several sails in sight so ends.
Lat 36°20' S. Long 74°40' W



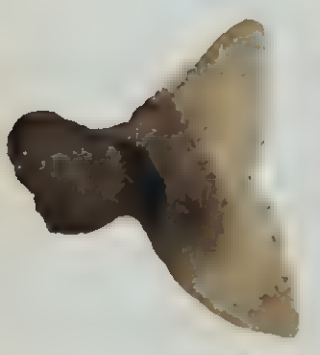

Monday Dec 23rd

First part fine weather several sails in sight, saw a Finback, in the evening gamed Bks Alfred Gibs, Mars & Mary & Susan Middle & latter part strong breeze Empd repairing fit several sails in sight Bk on diffᵗ tacks so ends Lat 36°07' S Long 74°48' W

The Coast of Chili

Tuesday Dec 24th

First part strong S. breeze painted fore-
ship Empd fixing head gear &c
Middle & latter part weather much the same
several sails in sight, Bd on diff't tacks
Put the water butt below & rigged a pump
in it. Latt 36°06' S Long 74°39' W

Wednesday Dec 25th

First part blowing strong from the
South Bd under short sail. saw Grampus
Middle & latter part rather more moderate
watch Empd at various jobs about ship
several sails in sight Bk on diff't tacks
so Ends Latt'd 36°08' S Long 74°37' W

Thursday Dec 26th

First part moderate South breeze, in
the evening Gammed Bks Alfred Gibbs
Mary & Susan & Mars, Middle & latter part
wind from N W with moderate breeze
several sails in sight. weather clear
& thick at times. Bd steering diff't
courses. watch Empd at various jobs
about ship. Latt 36°25' S Long 74°37' W

Friday Dec 27th

First part cleared off pleasant wind
to South with pleasant breeze Middle
& latter part light airs, one sail in sight
Bk on diff't tacks cruising. Watch Empd
cleaning windlass & painting the iron
work. Latt 36°23' S Long 74°12' W

Bk Cornelia Cruising on

Saturday Dec 28th
First part fine weather with light breeze. Middle part wind hauled to North latter part weather cloudy & drizzly with strong breeze Bk on diffnt tacks, nothing in sight Lat 36 40 S Long 74° 05 W

Sunday Dec 29th
First part strong North wind & squally Bk under short sail, Middle part thick & raining. latter part cleared off fine with light airs from the W. saw nothing worth note Lat 36 24 S Long 74° 30 W

Monday Dec 30th
First part fine weather & nearly calm two sails & Grampuses in sight
Middle part calm latter part light West breeze Bk on diff tacks two whalers in sight weather pleasant. watch Empd making mats for the riging 50 ends.
Lat 36° 32 S Long 73° 43 W

Tuesday Dec 31st
First part fine weather with moderate W. breeze, the Paps of Talcahuano in sight in the East gammed Bk Mars Middle part raining latter part light W wind & very good weather two sails in sight Bk on diff tacks. Watch Empd making mats for the riging 50 ends.
Lat 36° 30 S Long 74° 01 W

Opened cask Beef 3½ Bbls

The coast of Chili 1873

Wednesday Jan 1st
Com with cloudy weather with mod
N. breeze with rain squalls at times
Middle & latter part very good weather with
moderate Nth breeze several sails in sight
so Ends Lat 36°57' S Long 73°54' W

Thursday Jan 2nd
Com with fine weather with light N.W
breeze in the Eve gamed Bk Mars.
Middle part rainy latter part cleared up wind
hauled to South with strong breeze. several
sails in sight Bd on diff tacks so Ends
Lat 37°04' S Long

Friday Jan 3rd
First part strong South wind & rough
saw a Finback also several sails in sight
killed a pig. Middle & latter part blowing strong
from S. Bd on diffrt tacks saw a Finback
Empd making a try-sail out of old fly
jib Lat 36°20' S Long 74°14' W

Saturday Jan 4th
First part a moderate South gale & rough
Middle & latter part much the same. Bd on
Western tack nothing in sight so Ends.
Lat 35°40' S. Long 74°44' W

Bk Cornelia on the

Sunday Jan 5th

First part rather better weather altho
very rough two sails in sight at dark
wore ship to E.ward. Middle & latter part a
strong Souther one sail in sight, so ends
Lat 35° 41, S Long 74° 17' W

Monday Jan 6th

First part moderated down to a moderate
Breeze at dark sighted the coast found
the Chron 60 miles to the W. Middle part
light airs latter part calm saw Grampuses &
Porpoises. Caught a large Sword fish so ends.
Lat 35° 28' S Long 74° 16 W

Tuesday Jan 7th

First part light S. breeze & fine weather
finished making mizen trysail & bent it
middle part breezed on strong latter part strong
a moderate gale at 8 AM raised a whale
on our lee going to windward lowered two
boats whale came up to windward boats came
on board. Empd repairing the jib. one
sail in sight so ends.
Lat 35° 16', S 74° 85' W

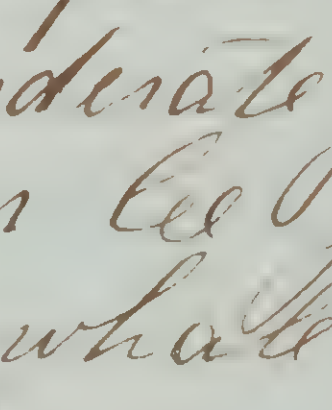

Raised by Mc Kay, Boatsteerer

Coast of Chili Cruising 1873

Wednesday Jan 8th
First part blowing a fresh gale from the South with rough sea. Middle & latter part mutch the same with thick weather at times Bk on diff" tacks. saw a Hump-back
Lat 34°57' S Long 73°11' W

Thursday Jan 9th
Com" with strong South wind & rough later moderated down made some sail. Middle part thick & fogy latter part cleared up to fine weather with moderate S. breeze Bk on diff" tacks one sail in sight so Ends
Lat 35°16' S Long 73°45' W

Friday Jan 10th
First part fine weather with pleasant S. breeze, saw a number of Fin backs. Middle & latter part light breeze with thick fog nothing in sight Bk on opposite tacks so Ends. Lat 35°26' S Long 74°23' W

Saturday Jan 11th
Cleared off to fine weather with light S. breeze, Watch Emp" breaking out &c saw Fin-backs & Grampases. Middle & latter part fine weather with pleasant South breeze Bk on opposite tack. saw several Finbacks & one sail. Watch Emp" repairing old fore-topsail. so Ends Lat 35°36' S Long 74°10' W

Bk Cornelia Cruisin on

Sunday Jan 12th

Comm with fine pleasant weather with moderate South breeze Middle & latter part the same Bk on oposite tacks nothing in sight so ends

Lat 35° 41' S Long 74° 43' W

Monday Jan 13th

Raised by Antone Boatsteerer

At meridian raised a large bone whale on our lee bow going quick to windward weather fine & pleasant with light South breeze got run of the whale & in one hour from time of lowering set in a thick fog at the time boats close to the whale lost sight of the ship & never see her again untill 3 oclock PM when the fog lit up. came on board & at 15 minutes before sun set raised him again on the weather quarter lowered down & it being late did not see him again. middle part calm at two oclock AM whale came to the ship & laid around her for a few moments looking at her then went down & cleared out at daylight set in thick & foggy at 9 AM cleared up but the whale was no whare in sight. Watch emp repairing old Fore topsail so ends

Lat 35° 57' S Long 74° 31' W

The Coast of Chili 1878

Tuesday Jan 14th
First part moderate, S' breeze & very good weather saw Finbacks & Grampuses also one whaler in sight. Middle & latter part fresh breeze. B'k on oposite tacks cruising saw nothing with nite watch Emp'd breaking out &c; so Ends
Lat 36°07,S Long 73°30' W

Wednesday Jan 15th
First part fine pleasant weather with moderate S' breeze. Middle & latter part much the same. saw Fin-backs & Grampus B'k steering to E-ward - watch Emp'd cleaning & painting Chain plates so Ends.
Lat 36°36,S Long 74°36' W

Thursday Jan 16th
First part fresh Southerly wind & good weather. Middle & latter part strong breeze saw a Humpback breaching sighted the Paps of Talcahuano. B'k under short sail
Lat 36°73,S Long 73°19' W

Friday Jan 17th
Com's with a light gale from the S' with clear weather. Middle part moderated down latter part fine weather B'k steering diff't courses watch Emp'd in the rigging noth'g in sight so ends. Lat 36°35,S Long 74° [illegible]

Bk Cornelia Cruising on the

Saturday Jan 18th

First part fine pleasant weather with moderate S. with breeze. Middle part calm Latter part light airs from the N with very good weather, watch emp'd at various jobs about ship saw Porpoises & Grampases water looks whaly Bk on diff tacks

Lat 36°38' S Long 73°31' W

Sunday Jan 19th

First part fine weather wind hauled to South with light breeze plenty Porpoises & Killers in sight, also the Coast. Middle & latter part moderate breeze, saw several Finbacks also one sail in sight so Ends.

Lat 36°18' S Long

Monday Jan 20th

First part fresh S. breeze with fine weather Gammed Bk Mary & Susan Middle & latter part light pleasant breeze & fine weather saw one finback Bk on diff tacks watch emp'd ~~emp'd~~ painting iron work &c so Ends Lat 36°17' S Long 73°54' W

Tuesday Jan 21st

First part fine pleasant weather with light S. breeze. Middle & latter part the same two sails in sight saw Humpback Grampus & Porpoises lowered & got two Swordfish Watch emp'd breaking out &c so Ends.

Lat 36°30' S Long 73°16' W

Coast of Chili 1878

Opened cask bread 240 gals

Wednesday Jan 22nd

First part fine weather with light S breeze Middle part calm. Latter part breezed up fresh from the south. Bk on diff" tacks cruising one fin back in sight watch emp" at various jobs about ship. Lat 36°07'S Long 74°43'W

Thursday Jan 23rd

First part fine weather with moderate South breeze, Gammed Bk Marcella, Middle & latter part weather much the same Bk on diff" tacks cruising saw nothing worth note. Lat 35°58'S Long 74°[illegible]

Friday Jan 24th

First part fine weather with moderate S breeze. Middle & latter part light airs & calms Bk Marcella in sight, saw a Fin back. Watch emp" breaking ~~off~~ out after hold & stowing off so ends. Lat 36°21'S Long

Saturday Jan 25th

First part breezed up a pleasant breeze from the N. with fine weather. Gammed Bk Marcella Middle part calm in the morning breezed up strong from the South Bk on diff" tacks so ends.

Lat 35°51'S Long 74°14'W

Cruising on the Coast of Chili

Monday Feb 3rd

First part fine pleasant weather with light W. wind saw a Finback & shoals of Porpoises Bk steering South Middle & latter part wind & weather the same. watch Empd at various jobs about ship Bk on Western tack wind W to N saw Finbacks also several sails in the dist. Lat 36°40' S Long 74°06' W

Tuesday Feb 4th

Opened Cask Beef No 474

First part fine weather with pleasant breeze from the E. middle part wind to hauled to the South latter part fine weather with pleasant S. breeze Bk on diff't tacks Finbacks & Grampases in sight also several sails Lat 36°33' S Long 74°37'

Wednesday Feb 5th

First part fresh South breeze in the Eve Gammed Bk John Carver Captn Howland Middle part breezed on strong latter part blowing a moderate gale from the South one sail in sight Bk on diff't tacks so Ends.

Lat 36°26' S Long 74°26' W

Thursday Feb 6th

First part blowing a fresh South gale middle part weather the same latter part a little more moderate altho very rough saw nothing worth note

Lat 36°13' S Long 74°37' W

Cruising on Chili 1878

Friday Feb 7th
First part blowing strong from the South saw a Finback Bk John Carter in sight Middle part squally latter part better weather altho blowing strong one sail in sight Bk on diffnt tacks Lat 36°18'S Long 75°03'W

Saturday Feb 8th
First part blowing fresh from the S.E. Bk John Carter & Marcellar in sight saw a Finback middle & latter part weather mutch the same very smoky cannot see but a short distance Saw a Finback & one sail watch empd at various jobs about ship so Ends.
Lat 36°06'S Long 75°11'W

Sunday Feb 9th
First part strong South wind with rough sea & smoky weather two whalers in sight middle part weather mutch the same latter part rather more moderate but smoky at 7 AM raised a shoal of sperm whales on our lee quarter going quick to windward Bk Marcellar to windward with two boats down. at 8 AM lowered two of our boats & pulled to windward. at meridian boats out sight of the ship to windward so Ends
Lat 36°08' Long 74°40'W

Raised by Antone Boatsteerer 

Cruising on Chili 1873

Monday Feb 10th

First part fresh South breeze at two PM boats got on board did not see the whales from the ship or from the boats since lowering Bk John Carver in sight at 7 PM Bk Marcellar to windward took a whale along side. Middle & latter part fresh breeze Bk on difft tacks. watch Empd at various jobs about ship, saw Fin backs & one sail in sight

Lat 36°12' S. Long 74°28' W

Tuesday Feb 11th

First part fine weather with moderate S. breeze. saw quantities of Fin backs & Porpoises all going to windward as usual Middle & latter part fresh breeze & squally. Bk on difft tacks one sail in sight Fin backs &c so ends.

Lat 36°12' S. Long 74°50' W

Wednesday Feb 12th

First part breezed on strong & rough saw a Humpback & Porpoises. Middle & latter part blowing a strong breeze & rough Bk under short sail. saw nothing worth note. sent down mainsail Empd repairing it. so ends. Lat 36°06' S Long 75°16' W

Bk Cornelia on Chili 1878

Thursday Feby 13th
First part blowing strong & rough empd repairing mainsail. Middle part weather the same. Latter part moderated down to fine weather Bk on diffnt tacks, one sail in sight
Lat 35°55' S. Long 74°31' W

Friday Feb 14th
First part fine weather with moderate South breeze. Bk John Carver in sight to windward with a whale along side. Middle & latter part fresh breeze Bk on diffnt tacks saw nothing worth note so ends.
Lat 36°14' S Long 74°45' W

Saturday Feby 15th
Comns with strong S. wind raised the John Carver to leeward manuvering ran off forther & saw her with a whale along side at 4 PM a moderate gale. Killed our hog. Middle & latter part weather the same nothing in sight. Lat 35°48' S. Long 74°38' W

Sunday Feby 16th
First part weather moderated down sent down main topsail & repaired it weather foggy. Middle parte moderate latter part nearly calm with heavy swell saw Finbacks & porpoises Bk on diffnt tacks so ends.
Lat 35°47' S Long 74°45' W

Bk Cornelia on Chili 1873

Monday Feb 17th

First part light breeze from the North Bk steering S by E. Finbacks & Porpoises in sight at dark wind hauled to South & set in squally Middle & latter part light airs squalls & calms. saw Finbacks. watch empd at ships duty Lat 36°00' S Long 74°58' W

Tuesday Feb 18th

First part fine weather with pleasant South breeze John McKay off duty with a hog bite on his leg been off since Jan 2[illegible] Middle & latter part strong South wind with rough sea nothing in sight. Empd repairing Fore topsail. Lat 36°11' S Long 74°30' W

Wednesday Feb 19th

First part blowing a strong Souther Bk under short sail. Empd repairing sail Middle & latter part a little less wind nothing in sight. Empd at ships duty.

Lat 35°57' S Long 74°58' W

Thursday Feb 20th

First part fresh S. wind with clear weather. saw Finbacks. Middle & latter part moderate breeze & fine weather one sail in sight. watch empd at various jobs about ship so ends.

Lat 36°20' S Long 74°59' W

Off Chili 1873

Friday Feb 21st
First part pleasant southerly breeze with fine weather saw quantities of Sulphur Bottoms & birds Middle part weather moderate latter part breezed on strong. one sail in sight.
Lat 36° 36 S Long 73° 52 W

Saturday Feb 22d
First part blowing a strong Souther saw Finback. a Humpback. & one sail. Middle part weather the same. latter part moderated down to a light breeze with smoky weather, watch empd breaking out &c. several Finbacks in sight so ends. Lat. 36° 44 S Long 73° 07 W

Sunday Feb 23d
First part fine south wind & good weather St Maria Isd in sight also one sail. Middle & latter part fresh breeze & fine weather. Str on the lookouts cruising. Finbacks in sight so ends.
Lat 36° 47 S Long 73° 19 W

Monday Feb 24th
First part fresh south wind with clear weather, St Maria Isd in sight. Middle & latter part weather the same saw Finbacks & two sails in sight. Watch empd at ships duty.
Lat 36° 33 S Long 73° 20 W

Bk Cornelia Cruising on Chili 1873

Tuesday Feb 25th

First part strong Southerly wind Humpbacks & one sail in sight. Middle & latter part blowing strong & rough. saw nothing worth note. Watch empd repairing spanker.

Lat 36°26,S Long 74°08 W

Wednesday Feb 26th

First part a strong Southerly, Finbacks & one sail in sight. Middle & latter part weather the same. one whaler in sight. watch Empd at various jobs about ship So Ends.

Lat 36°11,S Long 74°38' W

Thursday Feb 27th

First part strong S breeze two whales in sight. Middle & latter part a little more moderate. saw nothing worth note watch Empd at various jobs about ship

Lat 35°49,S Long 74°21' W.

Friday Feb 28th

First part very fair weather several sails in sight. Gammed Bk Marcella with 1200 Bbls Bound for Talcahuano to fit for home. Middle & latter part fine weather & moderate let the Marcella have 30 Bbls of Cask saw nothing worth note. So Ends.

Lat 35°03,S Long 73°40' W

On Chili 1873

Saturday Mar 1st

First part light southerly wind & fair weather two sails in sight. Middle part moderate in the morning set in squally & blowing strong raised a breech to leeward kept off for it found it to be a Humpback lowered two boats but did not get on.

Lat 35°34' S Long 75°08' W

Sunday Mar 2d

First part a strong Souther two sails in sight. watch empd in the mizen riging saw Fin backs. Middle & latter part weather mutch the same. saw Fin backs & Hump backs

Lat 35°48' S Long 74°41' W

Monday Mar 3d

First part fresh S. breeze saw a number of Fin backs. Middle & latter part fresh breeze watch empd in the riging. Fin backs in sight so ends. Lat 35°48' S Long 74°28' W

Tuesday Mar 4th

First part fresh breeze & smokey. Middle & latter part weather the same watch empd at various jobs in the riging. Fin backs in sight. Lat 35°54' S Long 74°0' W

Cruising on Chili 1873

Wednesday March 5th
First part strong southerly with smoky weather. Middle part the same Latter part less wind & very good weather nothing in sight watch Emp'd at various jobs about ship
By Acct Lat 35°33' S Long 74°47' W

Thursday March 6th
First part cloudy with a moderate breeze one sail in sight in the dist. Middle & latter part moderate breeze with smoky weather not very good seeing Finbacks & Porpoises in sight. Lat 36°08' S Long 77°30' W

John M. Cary came on duty been off since Jan 27 with a sore leg

Friday Mar 7th
First part light breeze from the South Middle & latter part nearly calm saw nothing with men watch Emp'd in the rigging so ends.
Lat 35°48' S Long 74°20' W

Saturday Mar 8th
First part calm emp'd in the rigging. Middle & latter part light airs from the N & W. W'd hauling S.E. at meridian set in squally wind hauled to S. saw Hump Backs Porpoises & small fish. watch emp'd in the rigging so ends.
By Acct Latt 36°05' S Long 75°08' W

On the Coast of Chili 1873

Sunday Mar 9th

Com^s squally but soon cleared off to good weather with a moderate S. breeze one sail & Fin backs in sight. Middle part breezed on strong latter part blowing a strong Souther saw several Fin backs. Lat 36°29'S Long 74°24'W

One man off duty with a sore leg

Monday Mar 10th

First part blowing strong with rough sea two sails in sight. saw Humpback whales Middle & latter part blowing a moderate gale one whaler in sight. so ends.

Lat 36°10'S Long 74°35'W

Tuesday Mar 11th

These 24 hours Com^s with a moderate S^rly gale. Middle part moderated some latter part moderate breeze & smooth saw a Humpback Bk Courser in sight so ends.

Lat 36°01'S Long 74°26'W

Wednesday Mar 12th

First part moderate South breeze nothing in sight. Middle part light airs in the morning calm & thick latter cleared off with a very light breeze from N.W. saw nothing with us. Sent down Main topmast stay & found it very rotten made a collar out of old cutting block strop which answered very well.

Lat 36°12'S Long 74°30'W

Bk Cornelia Cruising On

Thursday Mar 13th 1873

First part fine warm weather & nearly Calm, watch emp" in the riging. Middle part calm. in the morning a little squally. caught a Sword fish. Latter part a moderate S. breeze with fine weather. Bobsay parted fixed it broke out water &c several merchant vessels in sight Lat 36°21, S Long 74°29 W

Friday March 14th

First part fine weather with moderate S. breeze. saw one Fin back. Middle part weather the same at 2 A.M felt a shock of an earthquake which caused the ship to shake all over. Latter part fine breeze with good weather nothing in sight so ends.

Lat 36°29', S Long 74°28 W

Saturday Mar 15th

First part fine weather with moderate S. breeze in the Eve gammed Bk Mary & Susan had taken 140 bbls the last two months. Middle & latter part nearly calm one sail in sight also Killers & small fish. St Maria Isd in sight. Lat 36°38', S Long 73°59' W

☞ One man sick & off duty with a very sore leg

Sperm [illegible] Bbls 515

The Coast of Chili 1878

Sunday Mar 16th
First part light baffling airs & calms with fog middle part breezed up light from N W with a drizly fog latter part cleared up a little saw one Finback & Porpoises so ends.
Lat 36°34' S Long 74°05' W

Monday Mar 17th
First part cloudy & drizly at times wind hauled to S W. Id Sta Maria in sight. Middle & latter part light breeze & fine weather nothing in sight watch Emp at various jobs about ship so Ends.
Lat 37°02' S Long 73 40' W

Tuesday Mar 18th
First part fine weather with a light, South breeze, the Coast in sight. Middle & latter part fine weather with light airs. one sail in sight. Emp "breaking out shooks & setting some up.
Lat 36°35' S Long 74°26' W

Wednesday Mar 19th
First part fine weather with light, Southerly breeze. saw one Finback, finished settin up shooks 65 bbls, Middle & latter part calm, saw nothing worth note cooper emp "flaging cask. so ends.
Lat 36°31' S Long 74°17' W

Opened cask flour 4 [illegible]

Bk Cornelia of New Bedford

Thursday March 20th

First part warm & calm nothing in sight. Middle & latter part light Southerly breeze with pleasant weather. saw Porpoises & one whaler. Watch empd at various jobs in the rigging Bk on diffnt tacks so ends.

Lat 36°27' S Long 74°29' W

Friday Mar 21st

First part fine pleasant weather with light breeze, two sails in sight. Middle part wind light & cloudy wind veered to N W latter part weather much the same. one sail in sight a whaler so ends.

Lat 36°21' S Long 74°17' W

Saturday Mar 22d

First part cloudy with a moderate N W breeze saw two Fin-backs & a sail. at midnight set in thick & rainy. latter part rainy wind veered to South & cleared up two sails in sight so ends. Lat 36°04' S

Sunday Mar 23d

First part very good weather with moderate S breeze Gammed Bk Cape Horn Pigeon 8 months out 250 Bbls middle part breezed on strong latter part blowing a fresh gale, one sail in sight so ends.

Lat 35°49' S Long 51 [illegible]

Cruising on the Coast of Chile 1873

Monday Mar 24th
First part blowing a moderate Southerly gale two sails in sight. Middle & latter part blowing a fresh gale with rough sea Bow Boat got badly stove on the cranes one sail in sight
Lat 35°43' S Long 74°30' W

Tuesday Mar 25th
First part blowing a fresh Southerly gale two sails in sight Middle & latter part moderated down to a fresh breeze, one sail in sight.
Took Bow Boat in Cooper empd repairing her
Bk steering N.N.W. Lat 35°20' Long 74°32'

Wednesday Mar 26th
First part fresh S. wind Bk Cape Horn Pigeon in sight. Middle part moderate breeze latter part nearly calm one sail in sight, saw one Finback & Porpoises so ends.
Lat 33°16' S Long 74°40' W

Thursday Mar 27th
First part light Westerly breeze Gammed Bk Cape Horn Pigeon Middle & latter part fine weather with light breeze saw nothing worth note so Ends.
Lat 35°32' S

Cruising on the

Friday Mar 28th

S.B.



First part fine pleasant weather with light breeze from the W. saw a Finback Killers & Black-fish Lowered & caught one Middle & latter part fresh breeze saw several Finbacks Watch empd breaking out between decks &c
Lat 33°10' Long 73°28' W

Saturday Mar 29th

First part fresh S.W. breeze & good weather. Middle & latter part light moderate breeze saw nothing worth note Tryed out the blackfish Lat 34°30' Long 74°00' W

Sunday Mar 30th

First part light Southerly breeze with fine weather, watch empd at ships duty saw quantities of Porpoises & Birds Middle part light breeze latter part calm. saw Finbacks Grampuses Porpoises & small fish
Lat 34°30' N Long 73°48' W

Monday Mar 31st

Comm" with calms but soon sprung up light airs from Wward. Middle & latter part light baffling airs & cloudy nothing in sight So ends" By Acct Lat 34°35' Long 74°00' W

Tuesday April 1st

First part cleared off fine with light breeze from the North. Middle part cloudy & thick latter part squally with rain, wind hauled to South nothing in sight Lat 35° 40' S Long 73° 49' W

Wednesday Apr 2d

First part fresh South wind one sail & whale in sight. Middle & latter part fresh breeze & clear cool weather, one sail in sight. watch Emp^d at various jobs about ship so ends.

Lat 35° 31' S Long 74° 08' W

Thursday Apr 3d

First part fresh S breeze with clear weather saw several Finbacks. Middle & latter part moderate nearly Calm several Finbacks in sight also two sail. Lat 35° 42' S Long 74° 08'

Friday Apr 4th

First part fine weather with light breeze two sails in sight. Middle part thick fog latter part cleared off with fresh breeze from the South. saw noth^g worth note so ends.

Lat 36° 00' S Long 73° 30' W

Saturday Apr 5th

First part strong South wind & foggy at times the remainder of these 24 hours strong wind with foggy thick weather at times one sail in sight so Ends Lat 36° 05' S Long 73° 27' W

Bk Cornelia of New Bedford

Sunday Apr 6th

First part strong south wind with nasty drizzly weather. Middle part the same Latter part cleared off & sprung up a fresh breeze from the N. two sails in sight. The coast in sight so ends.

Lat 36°05' S Long 73°27' W

Monday Apr 7th

First part wind breezed on strong from the north with cloudy weather Middle & latter part good weather & moderate with fine weather, spoke Bk Elaine 19 months out 800 Bbls. so ends No Obs

Tuesday Apr 8th

Fine weather with light Southerly breeze two sails in sight. Middle part calm latter part light airs from the S. E. empd repairing Main Topsail, one sail in sight. Lowered one boat for black fish but did not get fast.

Lat 35°35' S Long 74°31' W



Wednesday Apr 9th

First part fine weather with a pleasant South breeze a large shoal of Blackfish in sight lowered down, got four. Middle & latter part fine pleasant weather watch empd mincing the bluber, nothing in sight so ends.

Lat 35°38' S Long 74°40' W

Cruising on the coast of Chili 1873

Thursday Apr 10th

First part fine weather with a pleasant South breeze & fine weather. Fin back & one sail in sight. Middle part squally. Latter part breezed on strong Empd boiling Blackfish Fin backs in sight.
Lat 35° 20' S Long 71° 28' W

Friday Apr 11th

First part blowing a strong Southerly turned up our boat. Middle & latter part blowing a fresh gale & rough. Bk on western tack under snug sail. Bk Stine in sight so Ends
Lat 35° 08' S Long 75° 08' W

Saturday Apr 12th

First part blowing a fresh gale with rough sea Bk rolling heavily the remainder of these 24 hours blowing a strong gale, shipped a heavy sea which slightly stove Waist boat Bk Stine in sight Lat 34° 32' S Long 7[illegible]° 55' W

Sunday Apr 13th

First part weather the same wore ship to E,ward. Middle & latter part a little more moderate. repaired the Waist Boat. several Fin backs in sight. made some sail Bk on Eastern tack so ends.
Lat 34° 10' S Long 75° 28' W

Cruising on Chili 1873

Monday April 14th

First part a fresh, South breeze. saw a merchant Bk steering to N.E. Middle & latter part strong breeze with smoky foggy damp weather. several Fin backs in sight

Lat 34°03' S Long 74°38' W

Tuesday Apr 15th

First part strong South wind with thick heavy weather. Middle & latter part rather better weather. Two sails & Fin backs in sight Bk on diffnt tacks working South, so Ends

Lat 34°08' S Long 73°39' W

Wednesday Apr 16th

First part a moderate, South breeze with smoky weather. Two sails & Fin backs in sight Middle & latter part fine weather with moderate S. breeze, large quantities of Fin backs in sight. watch Empd at various jobs in the riging. Lat 34°32' S Long 74°40' W

Thursday Apr 17th

First part fine weather with moderate S. breeze. Fin backs & Killers in sight. Middle part breezed on strong put Bk under short sail. latter part blowing strong Bk on opposite tacks. saw one sail & Porpoises, so ends.

Lat 34°41' S Long 74°28' W

Bound for Talcahuano 1873

Friday Apr 18th

First part rather less wind with squalls at times & cold. Middle & latter part strong South breezes. Bt on diff't tacks working S'd Large quantities of Fin backs in sight

Lat 34°58' S Long 74°00' W

Saturday Apr 19th

First part strong Southerly breeze & fine weather. Middle part blowed on strong. latter part a moderate gale, nothing in sight so Ends.

Lat 35°09' S Long 73°21' W

Sunday Apr 20th

First part blowing a moderate South gale. The remainder of these 24 hours much the same, nothing in sight so Ends.

Lat 35°14' S Long 73°20' W

Monday Apr 21st

First part moderated down to a whole sail breeze. Middle part breezed on strong shortened sail. latter part strong wind one sail in sight nothing of note occured so Ends

Lat 35°30' S Long 74°11' W

Tuesday Apr 22d

First part moderated down to a fresh breeze The remainder of these 24 hours good weather with fresh breeze. saw Fin backs & porpoises with emp. ripping old Fore-sail so ends.

Lat 35°47' S Long 74°05' W

Arrival at Talcahuano 1873

Wednesday April 23d
First part Fine weather with fresh S. breeze Middle part wind hauled to North Bk standing in shore at 8 AM sighted the Paps weather rather thick so Ends.

Civil Account
Thursday Apr 24th
First part a moderate N. breeze Bk worked up the bay saw Bks Mary & Susan & Alfred Gibs working out at 8.30 PM let go anchor in six fathoms water furled sails &c found no whalers in port at daylight hauled in nearer the pier Bk Cruiser came in. Emp" washing ship breaking out pumping out salt water &c weather cloudy with light airs from the North

Friday Apr 25th
A nasty drizzly AM not fit weather to do anything in the PM a little [illegible] Emp" stowing off main hold for water wind from the North slight so Ends.

Saturday Apr 26th
These 24 hours mutch the same as the last light Northerly airs & calms Emp" breaking out & stowing after hold & various other jobs pertaining to ships duty so Ends.

Sunday Apr 27th
A fine day with light South wind Starboard watch on liberty nothing of note occurred so Ends

Laying at Talcahuano 1873

Monday Apr ~~29th~~ 28th
Fine weather seven of the watch deserted the rest of the crew getting off wood & painted Port side 50 Ends.

Tuesday Apr ~~30th~~ 29th
Fine weather with a pleasant South breeze finished getting off wood, Emp breaking out stowing off &c 50 Ends.

Wednesday May 1st Apr 30th
A fine day Emp'' painting &c & getting ready for sea 7 men missing & one sick

Thursday May 1st
Fine weather with gentle South breeze delivered 8 casks Pork & 7 Bbls Slush on shore Emp'' making Martingale & overhauling head rigging &c one man deserted & one sick Discharged John McKay boatsteerer a comic

McDonald deserted

Friday May 2d
In the AM fine weather in the PM wind hauled to N, & set in thick & foggy weather Emp'' fixing head rigging, Rec'd one sack sugar & 21 Tons Water on Board 50 Ends.

Saturday May 3d
Fine weather with light South wind Emp'' at boating & various jobs about ship 50 ends. William A Sprong Boatsteerer deserted also John Brigham a seamen

Laying at Talcahauno 1873

Clary (deserted 5 5th
Born Brit & in [illegible]

Joined each 6 & 7th

Sunday May 4th

Fine weather watch on liberty nothing of note occured so ends.

Monday May 5th

Fine pleasant weather Empd in the riging & sundry jobs about ship. one man deserted. Empd painting &c so ends.

Tuesday May 6th

A fine pleasant day received about 40 bbls Potatoes & 80 Bbls water on board. Found the Boat that Cleary ranaway with

Wednesday May 7th

Fine weather Empd at various jobs about ship painting &c. ship all ready for sea Captn trying to ship a crew men very scarce

Thursday May 8th

Fine weather with light South breeze Empd at various jobs about ship. Caught Cleary one of the deserters & put him in the Calibouse

Friday May 9th

A drizzling wet day with wind from the North nothing of note occured Captn trying to ship men they are very scarce.

Saturday May 10th

Fine weather with a pleasant South breeze Empd drying our sails painting &c Captn shipped two Boatsteerers & several men

At Talcahuano 1873

Sunday May 11th
Fine weather with fresh South breeze Captn shipped several men nothing of note occured so Ends.

Monday May 12th
Continues with fine weather with fresh South breezes. one man missing

Tuesday May 13th
Fine weather with gentle, South breeze four of our men were arrested in the city of Conception named Charles Atheren Steward, ~~Clary~~ Rogers Pierce & Brown seamen were lodged in jail so Ends.

Wednesday May 14th
Fine weather with light, Sd breeze Empd at various jobs about ship

Opened Cask beef 5½

Thursday May 15th
Fine pleasant weather in the morning took our anchor & droped out clear of the shipping. one Boatsteer Steerage boy & five seamen came on board Captn bothered abou getting men.

Friday May 16th
Fine pleasant weather & Calm one seamen came on board nothing of note occured so Ends.

From Talcahuano on a Cruise

Saturday May 17th Sea Account

Comd with fine weather with light South wind got the remainder of our Crew on board the deserters was taken on board namely Chief Atheran Rogers Brown Bill Pierce & Clary they all turned to duty at 3 PM took our anchor & proceeded out of the harbour Middle & latter part fine pleasant weather Bk steering to W watch Empd at various jobs cleaning anchors &c so ends Lat 36°07'S Long 74°07'W

Sunday May 18th

First part fine weather & nearly calm at 4 PM lowered the boats & practised the crew Middle & latter part rainy wind hauled to the North Bk on diffnt tacks saw Blackfish so ends. no Obs

Monday May 19th

First part cloudy with light wind from SW Bk on western tack. Middle & latter part wind from the NW. with moderate breeze & overcast Bk on diffnt tacks. saw Hump Backs. watch empd cleaning windlass & painting it the runaways cleaning the anchors so ends.

Lat 36°05'S Long 74°23'W

Tuesday May 20th

First part overcast with moderate NW wind. Middle & latter part thick at times saw one fin back. watch empd washing ship &c nothing of note occurred so ends.

Lat 35°49'S Long 74°58'W

Bk Cornelia on a Cruise 1856

Opened Cask Bread 240 gals —

Wednesday May 21st
First part light N W breeze with smoky wet weather Middle & latter part weather much the same. saw a Humpback & Grampuses Bk heading to the S W watch empd at various jobs about ship No Obs By Acct Lat 35°40' S Long 76°34' W

Thursday May 22d
First part fresh N W wind & smoky wet weather Middle part raining at 6 AM wore ship to N W weather cleared up with moderate breeze. watch empd at ships duty saw a hump back. two men sick & off duty Lat 36°37' S Long 76°46' W

Friday May 23d
First part fresh breeze from the W with very good weather saw a Hump Back & one sail Middle & latter part squally at times with fresh W breeze watch empd at various jobs about ship so ends No Obs By Acct Lat 35°05' S Long 77°00' W

Saturday May 24th
First part fresh W S W wind with light rain squalls at times Bk heading to N W Middle & latter part moderate S W breeze & good weather Bk steering W by N nothing in sight watch empd repairing old topsail so ends.
Lat 34°38' S Long 79°22' W

Bk Cornelia on a Cruise 1873

Sunday May 25th

First part fine weather with light S W breeze Bk steering W watch emp'd repairing old sail. two men sick & off duty one has the simptons of the Small Pox he having severe pains in head & breast & this Eve has broke out in blotches on Body & face. The Small Pox was a prevalent disease when we left Talcahuano. Middle part died out calm latter part breezed up fresh from N W Bk on Western tack. at 7 A.M sighted the Isd of Juan Fernandez bearing W N W Dis 30 miles The sick man better proved not to have the Small Pox

Monday May 26th

First part strong N W wind & rough Bk heading from W to S W. Middle part light wind latter part breezed on strong from N W. Bk on diff tacks. saw several Fin backs so Ends.

Lat 34°30' S Long 78°44' W

Tuesday May 27th

First part strong N W wind at dark set in thick & raining Middle part cleared up wind hauled to S W Latter part good weather with strong breeze. at meridian Juan Fernandez bearing E by N Dis 10 miles so Ends

Off Massafuero 1873

Wednesday May 28th

First part good weather with fresh S W breeze Bk on western tack one sail in sight steering East middle & latter part fine weather with pleasant South breeze Bk on Western tack. watch Emp'd repairing old sails. one man sick & off duty. at meridian Massafuero bearing S W by S (Dist 40 miles. so Ends.

Thursday May 29th

First part fine weather with pleasant S'ly breeze Middle & latter part the same, one merchant Sl in sight. watch Emp'd in the rigging. at meridian Massafuero bearing E S E (Dist 50 miles so Ends.

Friday May 30th

First part fine pleasant weather. watch Emp'd repairing sails Middle part light airs latter part nearly Calm at 10 A.M raised a large lone whale lowered down & gave chase at meridian Massafuero bearing E S E (Dist 50 miles so Ends with boats chasing

Saturday May 31st

First part light airs & calms boats chasing the whale but could not get on as their was no wind whale working to S'E at dark boats came on board Middle part Calm latter part light N W breeze saw a Finback Granpuses & Porpoises at meridian Massafuero bearing E by N (Dist 55 miles so Ends.

Bk Cornelia off Massafuero 1873

Sunday June 1st

First part Cloudy weather with a moderate North breeze watch Empd repairing old sail Middle part breezed on fresh from the N W with rain Latter part cleared off with strong breeze saw breetches to leward run off for them but did not see them again Bk Mary & Susan in sight at meridian Massafuero bearing E Dist 35 miles so Ends

Monday June 2d

First part strong N W wind Gamed Bk Mary & Susan she had taken 300 bbls the last five weeks. Middle & latter part strong N W wind & rough Bk heading to the North two men sick & off duty

Lat 32°45' S. Long 79°35' W.

Tuesday June 3d

First part strong N W wind & rough Bk standing to the N. under short sail Bk Mary & Susan in sight. Middle part raining with strong breeze latter part rather better weather Bk heading N by E. riged main-gal yard & bent the Royal one sail in sight so ends Lat 32° 16' S Long 78°37' W

Bound North on a cruise

Wednesday June 4th

First part cloudy with strong N W wind Empd repairing Studdingsails so as to bend them going North Middle & latter part light breeze from the S W Bd steering N. N. W sent up Studdingsails saw a Fin-back so Ends.
Lat 30°55' S Long 77°40' W

Thursday June 5th

First part light airs from S W with warm & pleasant Empd repairing old main sail Middle & latter part light rain squalls at time with a pleasant South breeze Bd steering N N W
Lat 29°45' S Long 78°36' W

Friday June 6th

First part fine weather with pleasant St breeze one sail in sight. Middle & latter part weather the same. watch Empd in the rigging saw nothing worth note so Ends.
Lat 27°19' S Long 78°37' W

Saturday June 7th

First part fine pleasant weather with light South breeze Bd steering N. by W. Middle & latter part weather much the same Painted Starboard Boat nothing in sight so Ends. Lat 28°28' S Long 78°40' W

Bk Cornelia

Sunday June 8th

First part fresh South breeze & very good weather Bk steering N by W. under all sail Middle & latter part strong breeze nothing in sight so Ends Lat 22°27' S Long 80°48' W

Monday June 9th

First part fresh S.E wind & a little squally saw a Finback. Bk steering N.N.W. Middle & latter part strong breeze nothing in sight watch Emp" repairing sails so Ends
Lat 19°28' S Long 79°55' W

Tuesday June 10th

First part strong S.E trades Bk steering N by Middle & latter part the same. nothing in sight Bk steering N.N.W. Emp" renailing spare boat & fixing her up to use a Humpbacking Lat 16°30' S Long 81°09' W

Wednesday June 11th

First part fresh S.E trades as usual Middle & latter part the same took in Larboard boat & put out spare one for humpbacking also took in W. boat to renail her saw several shoals Porpoises. Bk steering N N W. one man sick & off duty so Ends.
Lat 13°42' S Long 81°10' W

Bound North 1878

Thursday June ~~11~~th 12

Fresh S.E trades & Clouds Emp" renailing Waist Boat & painting Larboard boat. The remainder of these 24 hours the same saw Porpoise & a Fin back. Emp overhauling Boats &c Lat 11°30' S Long 81°48' W

Friday June ~~12~~th 13

First part pleasant S.E Trades with cloudy weather Middle & latter part the same Bk steering N by W ½ W painted Waist boat broke out water &c saw a Fin back so ends
Lat 9°09' S Long 81°48 W

Saturday June ~~13~~th 14

First part fine weather with moderate trades painted Waist boat inside. saw several Fin backs & Porpoises. Middle & latter part the same Bk steering N. saw noth" worth note. Emp" overhauling spare boat at work in the riging &c so ends. Lat 7°22' S Long 81°49' W

Sunday June ~~14~~th 15

Com" with fine pleasant weather painted spare boat also mizen riging. Middle & latter part light breeze with fine weather. Bk steering from N by W to N.W. one sail in sight
Lat 5°27' S Long 81°20' W

Remarks passed on Board of

monday June 15th 16 & 78

First part fine weather with light trades at 2 PM sighted Paita head middle & latter part fine weather in the morning stood in for the town at 11 AM Captn & boats crew went on shore so Ends

Tuesday June 16th 17

Fine weather Bk laying off & on the town at 5 PM boat came on board Captn stoped on shore middle & latter part fine weather Bk laying off & on the harbour so Ends

Wednesday June 17th 18

Good weather with fresh trades at 3 oclock PM Captn came on board & steered off to the W middle & latter part mutch the same in the morning wore ship & steered off to N by E saw nothing worth note watch Empd breaking out & sundry jobs in the riging so Ends.

Lat 4°23' S Long 81°23' W

3 — Shiped one seaman

Thursday June 18th 19

Com with fair weather with light breezes middle & latter part mutch the same saw nothing worth note Bk steering N by E watch Empd in the riging so Ends.

Lat 3°02' S Long 80°45' W

Opened Cask Bread No 13

Bk Cornelia of New Bedford 1875

Friday June ~~19th~~ 20
Fine weather with light S.E Trades saw Fin backs & Porpoises. Middle part Sd by the wind on diff" tacks in the morning steered off to N.E saw a Hump Back, Watch emp" in the rigging
Lat 2° 41' S' Long

Saturday June ~~20th~~ 21
Com" with fine weather as usual saw several Hump backs, the coast in sight at dark Point St Helena bearing N. Dist 10 miles Middle & latter part light moderate weather Sk Cruising off Point St Helena spoke whaling Schr Ardiar Davis cruising for bone sharks

Sunday June ~~21st~~ 22
First part good weather Lowered the boats for Bull humpbacks at 4 PM Larboard Boat struck whale started to windward run until dark & than the line parted. Shipped one seaman from Schr Diariar. in the morning steered off to the North saw a shoal of Bull Humpbacks.

Monday June 23d
Fine weather with moderate trades Bk steering down the coast at meridian I de la Plata bearing NNE Dist 10 miles. Middle & latter part fine weather & warm Bk steering down the coast Lat 0° 09' N

Bound for Panama 1873

Tuesday June 24th

Fine weather with fresh trades Bk steering down the coast saw several Humpbacks & two coasters. Middle part Laying off the land in the morning kept off for Tecamas town Captn with boats crew went on the shore. Humpbacks & Bone Sharks in sight lowered down & caught one shark took him alongside & took his liver out so ends.

Wednesday June 25th

Fine weather as usual at 2 PM Captn came on board & steered off to North. Middle part squally with rain latter part rather better weather took in Bow boat to repair boiled out the shark liver, nothing in sight Bk steering N. Lat 3°02'N Long 79°12'W

Thursday June 26th

Good weather with moderate trades. Cooper Empd repairing boat watch Empd rigging a smoke sail out of old main sail to go over the try works. Middle part raining latter part fine weather with light NW wind Bk steering N by W. Painted Bow Boat
Lat 4°20'N Long 79°16'W

Friday June 27th

First part fine weather with pleasant NW breeze one sail in sight. Middle & latter part squally with rain Turtles & small fish in sight wind variable Bk steering to the N.
Lat 6°35'N Long 78°57'W

Bk Cornelia bound for Panama 1873

Saturday June 28th

First part fine weather with light airs from NW caught four Turtle saw several Hump Backs. Middle & latter part very good weather with light NW airs Bk heading to the N. watch Empd at various jobs about ship Repaired foresail so ends.

Lat 6°54 N Long 78°45' W

Sunday June 29th

First part light NW airs at dark sighted the land bearing NE by N Dist 80 miles Middle & latter part light airs calms rain squalls at times Bk steering in for the Bay

Monday June 30th

First part light airs from diffnt points with rain squalls the Pearl Isds in sight got the anchors off the Bows & bent the cables, sounded & got 40 fathoms. Middle part standing off & on the land latter part steered up the Bay with light baffling winds with rain saw several Humpbacks so ends

Tuesday July 1st

Comg with rainy squally weather with light baffling winds at dark anchored in 28 fathoms water Comote Id bearing W Dist one mile in the morning weather calm went in shore after Humpbacks saw two so ends Boats chasing x

Bk Cornelia in Panama Bay 1873

Civil Account, Tuesday July 1st

In the morning weather calm sent the boats in shore after Humpbacks saw two Bulls worked after them untill night but could not get on Bk Walpens boats chasing but did not get fast

Wednesday July 2d

At 7 AM went in shore with two boats for whales the rest got the ship under weigh & stood in shore & let go Anchor in 18 fathoms water & then the other two boats went in Bk Walpens boats in chasing our Bow boat went on a large Cow & stove the boat very badly lost the whale & line took the boat on board & got the other spare one out weather warm & sultry

Thursday July 3d

In the AM rain squalls went in with two boats for Humpbacks saw only one did not get on Bks Walpen & Cape Horn Pigeon whaling

Opened cask Bread

Friday July 4th

Raining all the AM went in shore in the morning for whales at 11 AM L. Boat struck a large Cow Captn Lewes fastened to her she stove the L. Boat badly Captn Lewis hung on to her & when she went in her flury Capsised the boat & Manuel Thomas a native of Brava who came on board at Talcahauno was drowned whale sunk & lost her. took the stoven boat on board so Ends.

Laying at Anchor in Panama Bay

Saturday July 5th 1873

In the AM squally with rain / boats went in shore for whales saw several but could not get on. Cooper emp" repairing stern boat.

Sunday July 6th

A fine warm day Boats went in shore for whales at one PM Bow boat struck a Cow whale with calf took him along side got up falls hooked on cleared up decks & set the watch so Ends.



B.B

Monday July 7th

At daylight hooked on & commenced to cut weather squally & rainy in the PM fine weather at 2 PM got the whale in cleared away & started to boil Bks Watson & Cape Horn Pigeon in sight boiling so Ends.

Tuesday July 8th

Fine weather with calms one boat went in for whales saw no chance to strike watch on board emp. boiling &c so ends.

Wednesday July 9th

A very good day at daylight finished boiling took our anchor & stood around the bay went in shore with two boats saw several whales but did not get on at dark anchored in 15 fathoms under Rey Island

Cruising in Panama Bay 1878

Opened Cask Pek 3 & 4 [illegible]

Thursday July 10th

Very good weather two boats off for whales saw several but did not strike. watch on board stowed down the oil 2981 galls.

Friday July 11th

Fine weather with Calms most of the day in the morning got under weigh & stood around the bay sent two boats in shore W. Boat struck a whale, whitch run off shore & lost him at dark anchored in fifteen fathoms water

Saturday July 12th

In the morning Calm & vaing sent in two boats cruising wind breezed up strong with rough sea saw several bull whales but could not get on

Sunday July 13th

A very good day in the morning took our anchor & stood around the bay three boats down for whales saw one but could not get on watch on board Emp^d at various jobs about ship so Ends.

Monday July 14th

In the morning squally afternoon pleasant lowered three boats for whales saw several but could not get on so Ends this day.

Cruising in Panama Bay 1873

Tuesday July 15th

Warm & moderate weather went in with three ~~two~~ boats saw several whales at one oclock P.M S Boat struck a Cow whale with calf all the boats fastened turned her up & at 8 PM had her along side with fluke & fin chain on set the watch Cooper Emp during the day repairing boat so Ends.



S.B

Wednesday July 16th

A fine day & very warm at daylight hooked on the whale at 10 AM finished Cutting emp the remainder of the day Cutting up blubber & boiling. Two men sick & off duty so Ends.

Thursday July 17th

In the morning rainy cleared up sent two boats in for whale. watch on board Emp" boiling saw only two whales at dark finished boiling so Ends.

Friday July 18th

A very stormy day & windy did not send the boats in the weather being to bad Emp" clearing up washing &C

Saturday July 19

Good weather with light breezes lowered two boats but could not get fast got on board at one oclock PM & stowed down the last part of it.

58 Bbls

Bk Cornelia Humpbacking

Sunday July 20th
Fine weather with light airs went in with three boats for whales at 7 AM L. boat struck at 11 got him along side cut him in & com^d to boil weather good.



L.B

Monday July 21st
In the morning very squally with rain thunder & lightning cleared up sent two boats in for whales saw several but could not get on at one oclock PM finished boiling. three ships in sight with boats down

Tuesday July 22d
Fine weather with light airs three boats went in for whales. saw several but could not get on watch on board Emp^d repairing stoven boat

Opened cask Beef 8½ Bbls

Wednesday July 23d
Good weather with light airs went in with three boats saw several whales but could not get on whales very shy. watch on board Emp^d repairing Boat. one man sick & off duty.

Thursday July ~~23d~~ 24
Fine weather went in with three boats for whales saw several at 9 AM W. boat struck a whale run off shore six miles & turned up. took him in tow at midnight got him along side & fluked & set the watch waist boat got slightly stove



W.B

In Panama Bay 1872

Friday July ~~24~~th 25
Fine weather with light airs cut in the whale & started boiling two vessels in ;

Saturday July ~~25~~th 26
In the AM very rainy & squally went in with two boats but could not get on at 5 the finished boiling so Ends.

Sunday July ~~26~~th 27
In the morning very squally with rain cleared up went to work stowing oil stowed 62 Bbls some being too warm did not stow it got the ship underweigh & stood in shore so Ends.

Monday July ~~27~~th 28
Fine weather with moderate breezes from diff" points went in shore with three boats for whales at 4 PM, St Boat struck the whale turned him up & at midnight got him alongside so Ends.

S B



Tuesday July ~~28~~th 29
Fine weather Emp" cutting the whale at 5 o'clock PM started boiling did not send the boats in shore Two men sick & off duty so Ends

Bk Cornelia in Panama

Wednesday July ~~29~~th 30
In the morning strong breeze the remainder of the day good weather did not send the boats in Emp'' boiling & fitting up the boats at 10 PM finished boiling.

Thursday July ~~30~~th 31
Fine weather with light airs went in with two boats saw only one small whale watch on board Emp'' breaking out to stow oil Two men sick

Aug Friday ~~July~~ ~~31~~st 1st
Fine weather with light breezes all hands Emp'' stowing down oil 80 bbls two men sick & off duty so Ends

Saturday Aug ~~1st~~ 2nd
Good weather with light breezes in the morning got under weigh sent in two boats for whales saw two at two PM, S. Boat struck the whale at dark anchored & took the whale along side got supper & set the watch

S.B 

Sunday Aug 3d
At daylight hooked on the whale & Com'' to cut weather very rainy with squalls at 10 A.M got the whale in in the PM cleared up, Lowered one boat for whales, watch Emp'' Cutting up blubber & Com'' to boil, so ends

Bay for Humpbacks 1873

Monday Aug 4th

Fine weather with light airs went in shore with two boats for whales saw none watch on board Empd boiling finished at dark. Two men sick & off duty so Ends.

Tuesday Aug 5th

Fine weather with light airs & calms went in shore with two boats for whales at meridian S. boat struck a whale other boat got fast whale run very bad at dusk turned him up & sunk in 12 fathoms waiter S. boat layed by him during the night. Sharks cut the irons out so we lost the whale.

Wednesday Aug 6th

Fine weather with light airs lowered three Boats for whales in the PM S. Boat struck the whale at dark got the ship underweigh at 9 got the whale along side & stood in for Anchorage

S.B 

Thursday Aug 7th

In the morning squally with rain ship underweigh all night at 8 oclock AM com to cut at meridian had the whale in & anchored in 15 fathoms of waiter PM Empd cutting blubber & riging boats

Bk Cornelia in Panama

Friday Aug 8th

Very good weather with calms & light airs went in with two boats for whales saw none. watch on board Emp" boiling so Ends.

Saturday Aug 9th

Fine weather with light airs & calms did not lower the boats all hands Emp" stowing oil breaking out shooks setting them up &c several sails in sight so Ends.

Sunday Aug 10th

Fine weather most of the day with light airs got the ship underweigh & stood around the bay lowered two boats saw several whales but could not get on at dark let go anchor off St Elmo two men sick

Monday Aug 11th

Light airs & calms with rain squalls went in shore with two boats for whales saw several small ones but could not get on

Opened cask Bread 269 galls

Tuesday Aug 12th

In the morning got the ship underweigh & stood around the bay weather all day squally with rain at times went in shore with two boats saw nothing worth note. at dark let go anchor in 20 fathoms so ends

Bay Humpbacking 1873

Wednesday Aug 13th
Very good weather with light wins & calms went in shore with two boats for whales saw two but could not get on watch on board Emp" stowing last part of oil 68 Bbls nine whalers in sight look out Humpback

Thursday Aug 14th
Fine weather with light wins & calms in the morning went in shore with two boats. watch on board got ship underweigh at 9 AM L. Boat struck the whale turned him up & towed him along side at two oclock P.M cleared up decks &c so Ends.



L.B

Friday Aug 15th
Fine weather at daylight hooked on the whale at 11 AM finished cutting. Remainder of the day Emp" cutting blubber & boiling so Ends Two men sick & off duty.

Saturday Aug 16th
Fine pleasant weather went in shore with two boats saw three whales but could not get on at dark finished boiling

Bk Cornelia in Panama.

Sunday Aug 17th

Fine weather with light airs & calm went in with two boats for whales saw one but could not get on.

Monday Aug 18th

Stormy most of the day went in shore with two boats saw no whales watch on board Empd breaking out to stow oil several ships in sight 50 Ends

Tuesday Aug 19th

In the AM varing PM good weather did not lower the boats all hands Empd stowing oil 75 Bbls 50 Ends.

Wednesday Aug 20th

Fine weather with light airs & calms lowered three boats saw several whales, Sd Boat went on & slightly fastened & iron came out. Cooper Empd setting up cask.

Thursday Aug 21st

Fine weather sent in two boats for whales took our anchor & shifted our anchorage saw several whales but could not get on whales very shy 10 Ends.

Bay for Humpbacks 1872

Friday Aug 22d

Rain squalls part of the day lowered two boats. Took our anchor & stood around the Island saw only one whale could not get on

Saturday Aug 23d

In the AM squally with rain P.M fine weather & very warm lowered three boats for whales but did not get fast.

Sunday Aug 24th

Squally part of the day with fresh breeze lowered three boats saw one small whale

Monday Aug 25th

A very fine day with light breezes at daylight took our anchor sent in two boats cruising at 10 AM raised a whale from the ship lowered Larboard & Bow boats for the whale struck him turned him up & at two PM had him along side.



Tuesday Aug 26th

Very fine weather with moderate breezes at daylight hooked on the whale at meridian had him in in the PM cmp "cutting up blub & boiling so Ends.

Opened cask Pork 4 3/4 Bbls Opened cask Beef 5 Bbls
" " Flour 5 1/4 "

Bk Cornelia in Panama

Wednesday Aug 27th

Fine weather & very warm. Lowered two boats saw three whales but could not get on. at dark finished boiling so Ends

Thursday Aug 28th

Fine weather sent in two boats cruising saw several whales but could not get on

Friday Aug 29th

Good weather with light airs & calms did not lower the boats all hands emp'd stowing down oil no whales in sight. Stowed down 60 bbls so Ends.

Saturday Aug 30th

Fine weather at daylight took our anchor sent two boats in cruising saw several small whales but could not get on. At dark anchored off Rey Island so Ends.

Sunday Aug 31st

Fine weather with light airs & calms at daylight took our anchor & changed our anchorage sent in two boats cruising saw several small whales but could not get on

Bay for Hump-backs 1878

Monday Sep" 1st

A very warm day with light airs & calms lowered three boats saw several whales but could not get on. Warter very clear & whales shy

Tuesday Sep 2d

Weather very sultry & warm with light airs & calms. sent in two boats cruising saw one whale but could not get on

Wednesday Sep" 3d

In the AM squally with rain took our anchor & stood around the bay in the PM saw several whales lowered W. Boat struck a whale lowered the other boats at 5 PM had him alongside so Ends.



W.B

Thursday Sep 4th

Weather a little squally at times at daylight hooked on & com" to cut the whale other whales in sight lowered two boats but could not get on Emp" boiling so Ends

Friday Sep 5th

Moderat calm weather & very warm at daylight took our anchor, finished boiling lowered one boat for a whale. at dark anchored Tuboya Island in sight bearing N Dist 15 miles

Bk Cornelia at Panama 1873

[illegible]

Saturday Sept 6th

Fine weather with light airs at daylight took our anchor & stood in to the harbor at 6 PM let go anchor in 8 fathoms off the Island of Flemico Captn went on shore so Ends

X

Sunday Sept 7th

A little squally at times nothing of note occured cannot get a lanch to take our oil untill the 15th so intend to get under weigh in the morning & cruse

Monday Sept 8th

In the morning Captn Lewis came on board to sail but 7 men refused to take the anchor namely William Pierce, Brown, George, Stoneham William, Stanlor James Hawllor, Francis Cleary & the Steward also refused duty Captn L went on shore to the Consul. Ironed the men & chaned them below. took William Pierce on shore to see the Consul his orders wer to turn them to duty

Also John Nitingale went in irons refused duty

Tuesday Sept 9th

Fine weather with light airs & calms in the morning Captn L came off to go out to cruse but having light airs ahead did not get underweigh took the men up on deck & triced them up a fiew moments & then put them below again took Brown out of Irons he being unwell. William Pierce also on duty

Panama Bay 1873

Wednesday Sept 10th

In the morning light airs from diff.t points at 6 AM took our anchor & stood out of the harbour at meridian calm let go anchor off Fleminco Id. dist two miles saw no whales Had the men that was in irons on deck three hours gave them as mutch Bread & warter as they wanted & put them below again Brown rather unwell & off duty. The ringleaders of the men that refused duty wer Frances Clary William Stanlor & James Hawllor

Thursday Sept 11th

Very warm with light airs & calms at day light took our anchor at 9 AM calm anchored again took George Stoneham the Seward & John Nightingale out of irons, at 3 PM saw two whales lowered one boat whales going quick did not get to them, broke out shooks Emp.d setting them up &c 50 Ends.

Friday 12th

Light airs from diff.t points did not get underweigh Emp.d setting up cask & flaging them &c in the PM lowered one boat for a whale but did not see him after lowering let James Hawllor & William Stanlor out of irons Brown sick & off duty

Panama Bay 1873

Saturday Sept 13th

Fine weather with calms most of the day
Empd setting up shooks &c in the PM
took our anchor & stood in under Taboga
& anchored. Brown quite sick had several
fits during the day.

Sunday Sept 14th

Fine weather with light airs in the AM lowered
three boats for a whale but could not get on
two men sick & off duty.

Monday Sept 15th

Showery most of the day at daylight took
our anchor & stood in the bay & anchored
off the City in 4½ fathoms water. Captn
went on shore & took George A Brown
seaman on shore & discharged him he being
very un well. Broke out one hundred Bbls.
of oil & got it ready to discharge

Tuesday Sept 16

Very warm in the AM Empd setting up
shooks in the PM a lighter came off for oil
broke out & discharged about 200 Bbls H.B. oil

At Panama 1873

Wednesday Sept. 17th
In the AM rainy at times PM fine weather Emp" breaking out & discharging oil sent all of the sperm on shore & filled some water

Thursday Sept. 18th
Good weather Emp" dischharging oil & stowing Cask & runing down water &C

Friday Sept. 19th
Finished dischaging our oil & Rec'd on board our Provisions &C also shooks some of the meat cask in bad condition

Saturday Sept. 20th
A fine day Emp" Coopering & stowing off Provision Frank refused duty under the plea of not belonging to the ship put the Irons on him Captn on shore.

Sunday Sept. 21st
Fine weather as usual nothing of note occured two men sick & off duty. Let Frank out of irons he bein willing to go on duty

Monday Sept. 22d
Storm most of the day between showers Emp" setting up cask & stowing off the hold &C so ends.

Tuesday Sept. 23d
Employed to day setting up cask runing down water stowing off &C tomorrow at noon ship will be ready for sea. Rec'd on board some small stores &C

Panam Bay 1873

Wednesday Sept 24th

A hard rain storm all day no chance to do any thing

Thursday Sept 25th

In the morning rainy Empd "setting up Cask stowing off &c in the P M light airs took the anchor & stood off about two miles & came to anchor Captn came on board

Friday Sept 26th

At daylight took our anchor with light Easterly airs & stood out of the Bay weather rainy Empd "at various jobs about ship so ends

Sea Account Saturday Sept 27th

Comt "with light S E breeze Bk working out the bay let Clay out of irons. Middle & latter part raing at times with light baffling winds Bk working out the bay. watch Empd "at various jobs about ship

Sunday Sept 28th

First part moderate Southerly breeze Bk working out the bay. Middle & latter part weather Changeable with light airs calms rain &c at meridian St Jose Island bearing N Dist 8 miles. two men sick & off duty.

Bound for Gorgonia Isd 1873

Monday Sept 29th

First part moderate Southerly breeze Bk on diffr tacks. Middle & latter part light variable winds with rain squalls. Bk working South watch Empd washing ship the coast in sight Lat 7°49' N

Tuesday Sept 30th

First part light breezes from diffr points Middle & latter part squally with rain Bk working South the coast in sight.
Lat 7°18' N

Wednesday Oct 1st

First part very good weather watch Empd at various jobs about ship, Middle part good weather latter part rainy with moderate SW breeze Bk working South Lat 6°30' N

Thursday Oct 2d

First part moderate SW breeze with squalls of rain. Middle & latter part rather better weather repaired Jiggsle wind SW bark heading to S' sand Hillers so ends.

Friday Oct 3d

First part very good weather Empd washing ship &c. Middle & latter part weather much the same Empd drying lines coiling them &c
No Obs

Laying at Gorgonia Island 1873

Saturday Oct 4th

First part good weather watch Emp" at various jobs about ship wind from SW & moderate Bk heading to the South sighted the Isd of Gorgonia at dark bearing SSE Dist 80 m Middle & latter part very raining with fresh squalls Bk laying off & on the Island so ends

Sunday Oct 5th

First part cleared up a little stood in for the Island at 11.30 PM anchored off the Island of Gorgonia in 28 fathoms water Middle & latter part fine weather Bks Haulpen & Cape Horn Pigeon lying here

Monday Oct 6th

First part good weather Put Josa, Sorlle steerage boy on board Bk Haulpen & sent him to Talcahauno he being unwell & subject to fits. Bks Haulpen & Cape Horn Pigeon sailed Middle & latter part good weather got off a raft of 110 Bbls of water & took it on board Emp" pumping out salt water so ends

Tuesday Oct 7th

First part good weather part of the crew stowing water & the rest after wood got one boat load on board. Middle part rainy latter part good weather. got off a raft of water & a boat load of wood some sand &c

At Gorgonia Island 1873

Wednesday Oct 8th

First part good weather one gang after wood & the rest stowing water. Middle part raing latter part good weather got off a raft of water & some coconut leaves for Broom stuff one gang on shore cutting wood so ends.

Thursday Oct 9th

First part good weather Emp" getting off wood & stowing water. one man Cut his foot with an axe. Middle part raing latter part better weather Crew on shore cutting wood

Friday Oct 10th

First part good weather got off three boat load of wood & three cask water making on board 425 Bbls. Middle & latter part fine weather Emp" Cutting & getting off wood sand &c so Ends

Saturday Oct 11th

First part fine weather lowered the boats for whales Larboard Boat went on but did not get fast. got off several boats of wood. ship all ready for sea as soon as we can get a breeze to leave. Middle & latter part ver thick & raing let the men go on shore to gether oranges.

Bound South 1873

Sunday Oct 12th

First part rain at 4 P.M took our anchor & left Gorgonia for Chili. wind S.W & light Middle & latter part good weather with strong Current running to the North at meridian Gorgonia bearing S.S.E Dist 12 miles.

Monday Oct 13th



First part fresh S.W wind & rugged at 3 P.M raised a small shoal of sperm whales on our lee going quick to windward lowered the boats but could not keep in sight of them. Middle part good weather latter part rain squalls at times. at daylight saw the whales about one mile & a half on our weather beam saw them two risings weather set in thick & when it cleared up did not see the whales supposed they were going quick to windward as usual. Gorgonia Id in sight strong Current running to the North.

Tuesday Oct 14th

First part good weather with moderate S.W wind Emp.d reeving off old towline for riging Middle & latter part a hard rain storm B.t on diff tacks nothing in sight so Ends
No Obs

Opened Pilo Bread 223 gals

Bound South 1873

Opened cask Beef #4/4 3 Bbls



S.B.

Wednesday Oct 15th

First part cleared off very good weather at 8 PM raised a shoal of small whales going to windward lowered away three boats St. Boat struck whales did not bring to at dark got the whale along side made sail & stood on western tack Gorgonia bearing S by E Dist 18 miles. Middle & latter part raining with moderate S W breeze at 9 A M finished cutting the whale. at meridian Gorgonia bearing S.S.E Dist 20 miles.

Thursday Oct 16th

First part moderate, S W wind & good weather Emp. cutting up blubber & boiling. Middle & latter part light rain squalls at 10 A M finished boiling Bk on opposite tacks at meridian Gorgonia bearing S by E Dist 20 miles. very strong current setting to the South

Friday Oct 17th

First part very good weather Emp. clearing up & reeving off some running riging &c Middle & latter part thick & raining wind from S. at meridian Gorgonia bearing S.E Dist 20 miles

Saturday Oct 18th

First part good weather Emp. repairing fly-jib coiling down lines &c. Middle & latter part some light rain squalls Bk on diff. tacks saw nothing worth note watch Emp. washing ship & at jobs in the riging at meridian Gorgonia bearing E Dist 15 miles so ends.

Bk Cornelia Bound South 187

Sunday Oct 19th

First part fresh SW breeze with light squalls Middle & latter part weather mutch the same Bk on diff" tacks working South, weather thick no Obs.

Monday Oct 20th

First part fresh SW breeze with rain squalls. Middle & latter part variable winds with rain squalls Bk on opposite tacks working South No Obs" so ends.

Tuesday Oct 21st

First part mod" SW wind with rain Middle & latter part weather mutch the same watch Emp" at various jobs in the riging nothing in sight. two men unwell & off duty so ends Lat 2°42' N Long 77°16' W

Wednesday Oct 22d

First part strong SW breeze Bk on Southern tack. Emp" making lanel wraps &c. Middle & latter part a hard rain storm with strong breeze Bk working South No Obs"

Thursday Oct 23d

First part fresh SW wind, Leach ropes parted to main topsail & Topgalantsail bent spare fore topsail watch Emp" at various jobs in the riging Middle & latter part fine weather with fresh SW wind. watch Emp" ripping up old topsail for repairing other Saw one sail in the dist. so ends.

Lat 1°46' N the coast in sight

Opened Cask Flour 7 Bbls

Working South 1873

Pumped ship & found 1600 strokes of water ☞

Friday Oct 24th

First part strong S.E wind with good weather Middle & latter part mutch the same Emp" repairing Main topgallant sail B.k on diff" tacks land in sight Lat 1°41' N

Saturday Oct 25th

First part fine weather with moderate S.E wind, Middle & latter part the same B.k working South one sail in sight. watch Emp" in the riging The coast in sight
Lat 1°35' N

Sunday Oct 26th

Com" with good weather & fine S.E wind saw a Hump Back & Porpoises. Middle & latter part weather the same B.k on diff" tacks saw a shoal of Blackfish. at meridian U.S. Frigate Pensacola passed us steaming South under steam The coast in sight
Lat 1°33' N

Monday Oct 27th

Com. with fresh S.E breeze with fair weather Middle & latter part squally at times with fresh breeze. watch Emp" repairing fore topgallant sail The coast in sight
Lat 0°58' N

The last three days the vessel has averaged a leak of 1000 strokes & rising in 24 hours, Supposed to have been caused by cutting in our last whale.

Bk Cornelia Bound South 1873

Tuesday Oct 28th

First part cloudy with fresh S.W wind watch Empd repairing sail & at jobs in the rigging. Middle & latter part good weather & cloudy Bk on western tack nothing in sight. watch Empd repairing spanker

No Obs Lat by acct 1°20' N Long 80°15

Wednesday Oct 29th

First part fine weather with light trade winds watch Empd in the rigging saw two fin backs. The last 24 hours the Bk leaked 1600 strokes. lowered down a Boat & went around her but could not find any leak. Middle & latter part good weather with fresh breeze Bk on diffnt tacks. all hands Empd breaking out the fore peak looking for the leak but could not find it. saw Fin backs. Lat 1°47' N Long 81°18' W

Thursday Oct 30th

Good weather with fresh S.W breeze saw several Killers. The last 24 hours only pumped 900 strokes Middle & latter part strong breeze & Cloudy Bk on Western tack. saw a Fin back watch Empd repairing Topsail so ends.

Lat 1°37' N 81°24' W

Bound South 1873

Friday Oct 31st

Comd with fresh, S.Ely breezes with cloudy weather. Bk leakes 1000 strokes the last 24 hours Middle & latter part good weather with moderate breeze. watch Empd repairing sail & in the riging so Ends.

Lat 2°06'N Long 83°26'W

Saturday Nov 1st

Comd with fine weather with moderate trades, saw one Fin back. Middle & latter part a little squally Bk on western tack Fin backs in sight. watch Empd repairing Jib & at jobs in the riging so Ends No Obs

Sunday Nov 2d

First part very good weather with fresh, S.W Trades Middle & latter part the same. saw several Fin backs No Obs

By Acct Lat 1°30'N Long 85°26'W

Monday Nov 3d

Fine weather with fresh trades. Middle & latter part a little squally, Took in W. boat Cooper Emp repairing her. watch Empd in the riging nothing in sight Bk on opposite tacks

Bks average leak is 1600 strokes in 24 hours

Lat 1°40'N Long 84°20'

Opened Cask Pork No 3 bbls

Bk Cornelia Bound South 1873

Tuesday Nov 4th

Com" with fine weather with moderate trades Middle & latter part the same. Blackfish Porpoises & Birds in sight Cooper Emp" repairing W Boat, watch Emp" in the riging so Ends.

Lat 1°21'N Long 80°04'W

Wednesday Nov 5th

First part fine weather with fresh S.E trades. Middle & latter part mutch the same watch Emp" in the riging Bk on Western tack nothing in sight so Ends.

Lat 1°17'N Long 85°30'W

Thursday Nov 6th

First part cloudy with fresh trades saw Porpoises. Middle & latter part weather the same Painted. W. Boat watch Emp" in the riging nothing in sight so Ends.

Lat 1°10'N Long 87°46'W

Friday Nov 7th

Com" with fine weather with fresh trades Middle & latter part mutch the same. Cooper Emp" overhauling L Boat watch Emp" in the riging. saw a Fin back

Lat 1°26'N Long 89°19'W

Bound South on a Cruise 1873

Saturday Nov 8th

First part strong trades & alittle squally Middle & latter part good weather Abingdon Id in sight at M. it bearing S dist 30 miles nothing in sight watch Emp" in the rigging so Ends

Sunday Nov 9th

Com" with fine weather with light S.E. trades Painted Lo. Boat. Middle part fine weather Latter part fog squalls saw nothing worth note Bk on diff" tacks Abingdon & Narborough Ids in sight so Ends

X

Monday Nov 10th

First part fresh breeze with fog squalls Middle & latter part better weather saw a Fin back. several of the Islands in sight watch Emp" at ships duty. at M. Abingdon bearing E by N Dist 12 miles so Ends.

Tuesday Nov 11th

Com" with good weather with strong trades saw finbacks & porpoises. Middle & latter part weather the same. Watch Emp" making spun yarn &c at M North head of Albemarl Id bearing S by W Dist 40 miles so Ends.

Opened cask Pork 4 Bbls

Bk Cornelia off the Galapagos

Wednesday Nov 12th

Com. with fresh trades Finbacks & Porpoises in sight. Barks average leak is 1600 strokes in 24 hours. Middle & latter part good weather Took in S. Boat to repair watch Emp. at ships duty. Large quantities of Sulpher Bottoms in sight. at Meridian North head bearing S by E Dist 40 miles so Ends.

Thursday Nov 13th

Good weather with fresh trades Middle & latter part the same. saw quantities of Fin backs watch Emp. at ships duty. at meridian North head bearing S E Dist 25 miles so ends

Friday Nov 14th

First part fresh trades Gamed Bks Cape Horn Pigeon & Platina. Middle & latter part fine weather. Painted S. Boat. Fin backs Bone, Sharks & Porpoises in sight. Bks leak the last 24 hours was 2000 strokes. at Meridian North head bearing S by E Dist 45 miles.

Saturday Nov 15th

Fine weather with fresh trades in the Eve Gamed Bks Cape Horn Pigeon & Platina Middle & latter part good weather Bk steering off to the W. ward saw nothing worth note so Ends. Lat 1°18' N Long 92°19' W

Opened cask Beef 4 by Bls

Islands working South 1873

Sunday Nov 16th

Fine weather with moderate trades watch Emp" washing ship Middle & latter part good weather B" on Western tack saw nothing worth note so Ends. Lat 1°25'N Long 97°15'W

Monday Nov 17th

Fine weather with fresh S'W trades. Middle & latter part the same. Took in Bow boat to repair watch Emp" in the riging nothing in sight B" on Western tack so Ends.
Lat 1°06'N Long 98°46'W

Opened [illegible] 191 Gals

Tuesday Nov 18th

Fine weather with fresh trades Middle & latter part the same. Painted Bow boat, watch Emp" in the riging at 7 AM wore ship to E.ward nothing in sight. Lat 00°57'N Long 96°40'W

Wednesday Nov 19th

Fine weather with strong trades. saw several Fin backs at 6 PM wore ship to W.ward. Middle & latter part the same. Emp" breaking out Main hatch to look for the leak but could not find it the leak is now 2000 strokes in 24 hours so Ends
Lat 00°86'N Long 91°28'W

Bk Cornelia from the Galapagos Isds

Thursday Nov 20th

Fine weather with fresh trades Bk on western tack saw fin backs watch Empd in the riging Cooper repairing cask. Middle & latter part weather the same. Nothing worth note occured so Ends. Lat 00°04' N Long 99°45' W

Friday Nov 21st

Fine weather with moderate trades from S S W. saw a shoal of Blackfish. Middle & latter part weather the same. watch Empd in the riging. saw one Fin back. The last 24 hours we have pumped 2865 strokes with fine weather. Lat 00°08' S Long 100°25' W

Saturday Nov 22d

Fine weather with moderate trades Bk heading to S W. Middle & latter part fine weather Bk heading to S S W. nothing in sight. watch Empd in the riging. so Ends Lat 00°19' S Long

Bks leak last 24 hours 2868 strokes

Sunday Nov 23d

Fine pleasant weather with moderate trades in the Evening Gamed Bk Cape Horn Pigeon Captn Baker Middle part good weather Latter part squally Bk on Western tack saw Fin backs Bks leak last 24 hours 2925 strokes

Lat 1°29' S Long 102°20' W

Bound for the Coast of Chili 1873

Monday Nov 24th

Com" with very fair weather with moderate trades Gammed Bk Cape Horn Pigeon, saw Blackfish. Middle & latter part good weather, at eight A.M raised a 75 Bbl sperm whale going quick to N.N.W lowered the boats & gave chace at 9 AM S. Boat struck the whale. The whale run very quick fast to him about an hour when the iron broke at meridian boats got on board wind, S.S.E Leak 2930 strokes. Lat 1°54' S Long 108°00' W

Tuesday Nov 25th

Fine weather with pleasant trades Bk on diff" tacks cruising. Middle & latter part the same weather, saw Fin backs & Blackfish watch Emp" in the riging &c so Ends Leak the same as last 24 hours. Lat 2°06' S Long 104°84

Wednesday Nov 26th

First part fresh trades nothing in sight Middle & latter part strong breeze & squally Bk on diff" tacks saw one Fin back watch Emp" in the riging Bks leak the last 24 hours 2980 strokes Lat 2°03' S Long 105°50' W

Thursday Nov 27th

First part strong breeze & squally. Middle & latter part weather the same Bk on diff tacks cruising, Fin backs & Blackfish in sight lowered two boats but did not get fast. Leak the same Lat 1°42' S Long 103°33' W

Bk Cornelia on the Off, Shore

Friday ~~Thursday~~ Nov 28th
First part moderate S E trades with light squalls. Middle & latter part very good weather saw nothing worth note. watch Emp" in the rigging. so Ends Lat 2°43', S Long 104°16' W

Saturday ~~Friday~~ Nov 29th
First part fresh trades passed a piece of squid. small fish around. Middle & latter part strong breeze & squally at times, Bk on diff" tacks saw one Fin-back watch Emp" at ships duty so Ends Lat 3°15', S Long 105°15' W

Sunday Nov 30th
Com" with strong S.E trades & squally at times. Middle & latter part weather mutch the same saw Porpoises Nothing of note occured so Ends Lat 4°06', S Long 105°19' W

Monday Dec 1st
First part squally at times saw Black fish Middle & latter part moderate watch Emp" overhauling windlass & cleaning Iron work &c Bk on, Southern tack so Ends.
Lat 4°49', S Long 105°40' W

Tuesday Dec 2d

Com" a little squally with fresh S.E trades Middle & latter part good weather Bk on southern tack nothing in sight. Emp" making jibboom 50 Ends Lat 5°08' S Long 106°40' W

Wednesday Dec 3d

First part fine weather with moderate S.E trades. Middle & latter part the same in the morning steered off West sent out new jibboom nothing in sight 50 Ends.

Lat 5°35' S Long 107°49' W

Thursday Dec 4th

First part fine weather with pleasant breeze all hands Emp" at the head riging at dark luffed to the wind heading South at 8 P.M wore ship to N.E weather squally nothing in sight. This 24 hours the leak is 8168 strokes

Lat 5°37' S Long 108°10' W

Friday Dec 5th

These 24 hours Com" with strong S.E. trades & squally wore ship to South reefed topsails Middle & latter part fresh breeze lowered for Black-fish caught three 50 Ends.

Lat 6°35' S Long 108°38' W

Bk Cornelia from the Off

Saturday Dec 6th

First part moderate trades Middle & latter part strong breeze Bk heading South saw a ship steering N by W watch Emp. mincing Blackfish blubber & at jobs in the rigging Leak this 24 hours 3500 strokes

Lat 8°05' S Long

Sunday Dec 7th

Com. with fresh trades nothing in sight Middle & latter part weather the same Bk heading South saw Porpoises. Leak this 24 hours 3616 strokes

Lat 9°32' S Long 109°45' W

Monday Dec 8th

First part strong trades. Middle & latter part the same Bk heading S by E nothing in sight. Emp. boiling Blackfish blubber & repairing main-sail Leak these 24 hours 3570 strokes

Lat 11°16' S Long 109°54' W

Tuesday Dec 9th

First part strong wind & squally. Middle & last part the same. Emp. breaking out between deck & stowing off again Bk heading to South Leak this 24 hours 4625 strokes.

Lat 12°44' S 110°10' W

One man off duty with a sore leg

Shore ground Bound South 1873

Wednesday Dec 10th

First part strong breeze with squalls at times Middle part moderate Latter part strong breeze & squally wind E by S Bk heading S by E Empd breaking out the rum cleaning & painting irons overhauling pump boxes cleaning muskets &c. Leak this 24 hours 3884 strokes

Lat 14°14' S Long 110°22' W

Thursday Dec 11th

First part fresh breeze & squally at times Middle & Latter part the same. Bk heading from S by E to S.S.E. nothing in sight watch Empd at jobs in the riging so ends Leak this 24 hours 4270 strokes

Lat by Acct 15°03' S Long 110°26' W

Friday Dec 12th

Comd with squally weather Bk under reefed topsails seemes to make the Bk leak more by carrying sail Middle & latter part weather the same Bk heading S.S.E wind E by S nothing in sight watch Empd at ships duty Leak this 24 hours 4100 strokes

Lat 17°05' S Long 110°10' W

Saturday Dec 13th

First part strong breeze Middle part very good weather, latter part strong breeze & very squally Bk under reefed topsails heading S.S.E. vessel seemes to make more water in rough weather so have to go under easy sail this 24 hours we have pumped 5125 strokes.

Lat 18°22' S Long 110°17' W

Bk Cornelia Bound South 18

Sunday Dec 17th

First part strong wind from E S E & squally Bk under easy sail heading S S E. Middle & latter part rough & squally Bk heading S by E Have to go under easy sail on account of the leak Carrying sail she seemes to make more warter This 24 hours we have pumped 6202 strokes

Lat 19° 37' S Long 110° 2 [illegible]

Monday Dec 18th

First part strong breeze rough & squally. Middle part rather better weather. at 11 oclock PM pumped the Bk & got 1300 strokes after standing four hours the leak increasing hourly as we go South in rough warter & under these sircumstances Captn & Officers thought it advisable to ware ship & stand in to E.ward so as to be nearer shore in case the leak increased so fast that we cannot keep her free. wore ship at 11 PM heading N by E ¼ E Latter part very good weather with the wind East, watch Emp'd breaking out fore peak in search of the leak but could not find any. Receive 3 breast knees to work some. This 24 hours we have pumped 7223 strokes, no Obs By acct Lat 19° 20' S
Long 110° 10' W

Opened cask Flour 3° Bbls

Bound in to Eastward leaking 1873

Tuesday ~~Monday~~ Dec 16th 1873
First part fine weather with moderate E. breeze turned the reefs out. Middle & latter part moderate with light squalls at times, watch Empd breaking out after hold in search of the leak but found nothing Bk heading N by E wind East nothing in sight. Leak this 24 hours 6968 strokes
Lat 18°40' S Long 109°56' W

Wednesday Dec 17th
First part light Easterly wind & fine weather Middle & latter part much the same Bk heading N by E under all sail watch Empd at pumping & various other jobs nothing in sight this 24 hours we have pumped 7450 strokes Lat 17°07' S Long 109°54' W

Thursday Dec 18th
First part strong breeze from the E.ward obliged to shorten sail on account of the leak took in the light sails. Middle & latter part strong breeze Bk heading N ½ E nothing in sight. Leak increasing this 24 hours it has been 7613 strokes
Lat 15°58' S Long 109°40' W

Opened [illegible] used 24 H. gals

Friday Dec 19th
First part strong Easterly breeze with rough sea Bk under reefed topsails. Middle & latter part strong breeze with rough sea Bk under short sail heading from N to N.N.E. Leak still increasing these 24 hours 7983 strokes pumping every two hours nothing in sight so ends
Lat 14°40' S Long 109°28' W

Opened cask Beef # 1/2 Bbls

Bk Cornelia Bound to E.ward leaking

Saturday Dec 20th 1873

Com with strong Easterly wind & rough sea Bk heading N.N.E. under easy sail. Middle & latter part weather the same nothing in sight weather cloudy no Obs. Leak this 24 hours 6672 strokes By Acct Lat 13° 30' S Long 109° 15' W

Sunday Dec 21st

First part fresh Easterly wind & rough Bk heading N N E under reefd topsails. Middle & latter part squally with fresh breeze Bk heading from N to N E wind baffling nothing in sight Leak this 24 hours 7178 strokes

Lat 12° 40' S Long 108° 48' W

Monday Dec 22d

First part strong breeze at times & squally Middle & latter part fresh trades Bk heading from N by E to N. E nothing in sight turned out reefs watch emp at ship's duty

Leak this 24 hours 8278 strokes

Lat 11° 20' S Long 108° 31' W

Tuesday Dec 23d

First part strong trades reefed topsail for fear of increasing the leak. Middle & latter part weather much the same. Bk heading N E by N under reefed topsails nothing in sight Leak this 24 hours 8228 strokes

Lat 10° 02' S Long 107° 53' W

Bound to the Eastward leaking

Wednesday Dec 24th 1873

First part fine weather with fresh trades Middle & latter part moderate breeze Bk heading N E nothing in sight watch emp at ship's duty Bk under reefed topsails Leak this 24 hours 7148 strokes

Lat 9°17,S Long 107°20'W

Thursday Dec 25th

First part moderate trades with fine weather Middle & latter part very good weather made sail but soon found that it increased the leak so shortened sail again Bk heading to N.E nothing in sight. Leak this 24 hours 8794 strokes Lat 8°16,S Long 106°26'W

Friday Dec 26th

First part moderate trades Bk under reefed topsails heading to N E. Middle & latter part weather the same turned out our reefs Bk heading N E by N. nothing in sight Leak this 24 hours 8880 strokes

Lat 7°09,S Long 106°49'W

Saturday Dec 27th

First part light easterly trades & fine weather watch emp setting up head rigging Middle & latter part fine weather with light breeze Bk heading to N.E nothing in sight Leak this 24 hours 8175 strokes

Lat 6°03,S Long 105°08'W

Bound to the Eastward leaking 1873

Sunday Dec 28th

First part fine weather with light trades turned out reefs. Middle & latter part weather mutch the same Bk heading N E by E nothing in sight Leak this 24 hours 8745 strokes Lat 5° 08' S Long 104° 08' W

Monday Dec 29th



First part breezed on fresh reefed topsails it is impossiable to carry sail in a fresh breeze on account of the leak. Middle & latter part weather the same at 7 AM raised a shoal of sperm whales Cows & calves two points on our weather bow lowered the boats & gave chase whales going very quick to windward did not see them out of the boats & only one rising from the ship after lowering the boats at 11 AM got on board Leak this 24 hours 9028 strokes
Lat 4° 39' S Long 103° 08' W

Tuesday Dec 30th

First part fresh S E trades & rough sea Bk heading E N E under short sail. latter part moderate turned out reefs nothing in sight Bk heading E by N. leak still increasing this 24 hours 9640 strokes
Lat 4° 01' S Long 102° 12' W

Wednesday Dec 31st

First part moderate S.E trades with fine weather Middle & latter part mutch the same Took out port pump & overhauled it wind S.E Bk heading E by N saw Finbacks
Leak this 24 hours 9287 strokes.
Lat 3°39' S Long 101°05' W

Thursday Jan 1st 1874

First part good weather with moderate trades Painted spare boat. Middle & latter part fine weather with light breeze made all sail Bk heading ENE nothing in sight Leak this 24 hours 8324 strokes Lat 2°38' S Long 99° [illegible] W

Friday Jan 2d

Comm with fine weather with light trades, saw a fin back. Middle & latter part light breeze & smooth saw a ship in the dist steering to N.W. nothing of note occured watch Emp at ships duty Bk heading E by N
Leak this 24 hours 6846 strokes
Lat 2°18' S Long 98°58' W

Saturday Jan 3d

Comm with light trades & smooth sea, saw a shoal of Blackfish did not lower Middle & latter part fine weather & moderate lowered for blackfish got fast to one but the iron came out Bk heading E by N ½ N
Leak this 24 hours 8214 strokes
Lat 1°57' S Long 98°14' W

Bound to Eastward Leaking 1877

Sunday Jan 4th

Fine weather with light S E trades
Middle & latter part the same, saw Porpoises
& Blackfish lowered one boat but did not
get fast Bk heading E by N Leak this 24 hours
8002 strokes Lat 1°38' S Long 96°58' W

Monday Jan 5th

Com" with fine weather with light S E trades
middle & latter part the same Bk heading
E by N Porpoises in sight, watch Emp" at
ships duty. Leak this 24 hours 8388 strokes
Lat 1°18' S Long 95°34' W

Tuesday Jan 6th

Fine weather as usual with light trades
Middle & latter part the same Bk heading
E.N.E, watch Emp" washing ship out side
nothing in sight Leak this 24 hours 8180 strokes
Lat 0°50' S Long 94°35' W

Wednesday 7th

Fine weather with light trades, watch
Emp" washing ship inside. Middle & latter part
light breeze Bk heading E.N.E Porpoises in
sight watch Emp" at various Jobs about ship
Leak this 24 hours 8160 strokes
Lat 0°07' S Long 93°52' W

Thursday Jan 8th 1874
Fine weather with light trades saw one
Fin back. Put the Cook in Irons for insulting
the Captain Middle & latter part moderate
breeze Bk heading E by N. watch Emp" at ships
duty Leak this 24 hours 5344 strokes
Lat 0°15" N Long 92°30" W

Friday Jan 9th
Fine weather with light trades saw Fin backs
& Porpoises Middle & latter part fine weather
Bk heading E by N. Leak this 24 hours 7535 strokes
Lat 0°28' N Long 92°25' W

Opened cask Pork 5½ Bbls

Saturday Jan 10th
Fine weather with light, S E trades lowered
for Blackfish got one Middle part the same
latter part more breeze saw Blackfish
Bk heading E by S Lat 0°03' S Long 91°48' W
Leak this 24 hours 8386 strokes

Sunday Jan 11th
First part light breeze sighted Albamarl
Id at dark North head bearing E ½ N
Dist 25 miles, Middle & latter part fresh breeze
Latter part Bk steering off to N. E
at meridian North Head bearing by compass
E by N Dist 10 miles Leak this 24 hours
8639 strokes as soon as we have a fresh
breeze the ship makes more water

Bk Cornelia bound to the

Monday Jan 12th

First part fine weather with fresh trades saw one Fin back. Bk steering to N E Middle & latter part light airs, saw nothing worth note. Boiled out the Blackfish Leak this 24 hours 6527 strokes

Lat 1°04' N Long 92°05" W

Tuesday Jan 13th

Com" with moderate S S E breeze Luffed to wind heading S E. Let the Cook out of irons he promising to behave himself & give no more trouble. Middle & latter part light breeze with fine weather Bk steering E by S at meridian Abingdon Isd bearing E Dist 45 miles Leak this 24 hours 8978 strokes

Wednesday Jan 14th

Fine weather with light trades saw one fin back. Middle & latter part light airs & calms, saw nothing worth note. At meridian Abingdon Isd bearing S E Dist 35 miles Leak this 24 hours 8702 strokes

Thursday Jan 15th

First part calm Middle & latter part light airs from the South Bk heading E S E. at meridian Abingdon bearing S. E Dist 25 miles. watch Emp" at ships duty Leak this 24 hours 8858 strokes

Eastward Cruising 1874

Friday Jan 16th

Fine pleasant weather with light airs
saw Finbacks. Middle & latter part weather
the same Bk steering E.S.E at meridian
Bindloes I.d bearing S of W Dist 25 miles
Leak this 24 hours 9072 strokes

Saturday Jan 17th

First part light Southerly airs Middle
& latter part light breeze Bk heading E.S.E
of the wind saw a Finback & Porpoises, at
meridian Tower I.d bearing S.S.W Dist 18
miles Leak this 24 hours 9331 Strokes

Sunday Jan 18th

First part light S.S.E breeze with fine
weather Middle & latter part weather the same
Bk steering E by S saw nothing worth note
Leak this 24 hours 9005 strokes
Lat 0°17' N Long 88°58' W

Monday Jan 19th

First part light S.E breeze with fine
weather Middle & latter part moderate breeze
with fine weather nothing in sight Bk
steering East. Leak this 24 hours 9512 strokes
Lat 0°03' N Long 87°18' W

Bound to the East-ward Leaking 14

Tuesday Jan 20th

First part fine pleasant weather with moderate S.E breeze, Middle & latter part mutch the same, saw several shoals of Porpoises watch emp'd at ship's duty Leak this 24 hours 8805 strokes. Lat 0°30'N Long 85°33' W

Wednesday Jan 21st

Com" with fine pleasant weather with light trades Middle & latter part the same Boats steering E by N nothing in sight Leak this 24 hours 8987 strokes Lat 0°58'N Long 83°35' W

Thursday Jan 22d

Fine weather with moderate trades Middle & latter part mutch the same Boats steering E by S saw Fin & Hump-backs watch emp'd at ship's duty Leak this 24 hours 9037 strokes Lat 1°03'N Long 81°50' W

Friday Jan 23d

First part fine weather with a fresh breeze saw a number of Fin backs Middle & latter part weather mutch the same The Coast in sight weather cloudy No Obs Leak this 24 hours 9[illegible] strokes

Saturday Jan 24th 77
First part light breeze Middle & latter part weather fine with light breeze from diffr points weather cloudy no obsn Bk standing off & on the land at meridian supposed cape Passado to bear E S ½ S by compass Dist 25 miles
Leak this 24 hours 9556 strokes

Sunday Jan 25th
First part light breeze from the W Bk steering to the North ward along shore Middle & latter part fine weather with light breeze at meridian Point Galera bearing E Dist 5 miles Leak this 24 hours 9726 strokes

Monday Jan 26th
Com with fine weather with light trades at 4 PM luffed to wind off shore off Tecumis Middle part off & on the land latter part steering to the N E for Esmaraldes at meridian it bearing N. E Dist three miles
Leak this 24 hours 10057 strokes so ends

Tuesday Jan 27th
Com with fine weather with moderate trades at one oclock Captn went on shore at Esmaraldes Bk laying off & on Middle & latter p laying off & on the land
Leak this 24 hours 10087 strokes

Bound for Paita leaking 1874

Wednesday Jan 28th

Com" with fine weather with fresh trades at 2 PM Captn came on board down tacks & stood off shore. Middle & latter part fine weather Bk working up the coast. watch Empd breaking out meat &c at meridian Point Gallara bearing by compass S W Dist 40 miles Leak this 24 hours 9973 strokes

Thursday Jan 29th

Fine weather with moderate trades saw Black fish. Middle & latter part fine weather with moderate breeze. Bk working along the land at meridian point Galera bearing S E Dist 12 miles. Leak this 24 hours 10760 strokes.

Friday Jan 30th

Com" with fine weather with light trades Middle part the same latter part fresh breeze with rain squalls Bk on diff" tacks working to the South the coast in sight. Parted Fly Jib stay bent a new one Leak this 24 hours 10970 strokes

Saturday 31st

Fine weather with moderate trades Middle & latter part the same Bk on diff" tacks. at meridian Cape Passado bearing S b W ¾ W Dist 30 miles. Leak this 24 hours 10487 strokes

Lat 0°18

B^k Cornelia bound for Paita Leaking

Sunday Feb 1st

Com^d with fine weather with light breezes Middle part light rain squalls latter part fine weather B^k on opposite tacks working up the coast at meridian Cape Passado bearing SSE Dist 20 miles Leak this 24 hours 10208 strokes

Opened cask Beef 3½ Bbls

Monday Feb 2^d

Com^d with fine weather with light breezes Middle & latter part much the same B^k on diff^t tacks, watch Emp^d at ship's duty Leak this 24 hours 10610 strokes

Lat 0°18' S Coast in sight

Opened Ship Bread 241 lbs

Tuesday Feb 3^d

Com^d with fine weather with fresh breeze Middle & latter part the same B^k on diff tacks working to the South Coast in sight Leak this 24 hours 8800 strokes

Lat 10°86' S Long 81°08' W

Wednesday ~~Friday~~ Feb 4th

First part fine weather with moderate breezes. Middle & latter part light airs from the SW B^k on diff^t tacks, watch Emp^d at ship's duty at meridian Cape St Elena bearing SSE Dist 12 miles Leak this 24 hours 9020 strokes

Bound for Paita baking 1874

Thursday Feb 5th
First part light airs, Bk working up the land saw a shoal of Blackfish, Middle & latter part light breezes spoke a small coasting schr bound for Guayaquil. at meridian Cape S Lorenzo bearing S.E by S Dist 14 miles. Brake this 24 hours 4929 strokes

Friday Feb 6th
Com with fine pleasant weather with a fine breeze Isle of Plata in sight, lowered the boats & caught two Blackfish, Middle & latter part light airs Bk on diff tacks working up the coast at meridian Isle de La Plata bearing S E by S Dist 8 miles Brake this 24 hours 10807 Strokes.

Saturday Feb 7th
First part fine Westerly breeze & fine weather in the morning rainy with light breeze Bk on diff tacks working south saw Blackfish at meridian I De La Plata bearing E by N Dist 12 miles Brake this 24 hours 10803 Strokes

Sunday Feb 8th
First part fine pleasant weather with light SW breeze Middle & latter part weather much the same Bk on diff tacks at meridian I de La Plata bearing E N E Dist 25 miles Brake this 24 hours 10988 Str

Bound for Paita Cruising 1874

Monday Feb 9th

Coms as usual with moderate trades & pleasant weather. in the morning raining with light baffling wind & Calms Bk on diff tacks working South lowered the boat & caught several Turtle at meridian Isle De La Plata bearing N E Dist 50 miles. Leak this 24 hours [illegible] strokes

Tuesday Feb 10th

Fine weather with Calms & light airs Middle & latter part much the same Bk on diff tacks working South. Caught a Sun Fish Leak this 24 hours 12891 strokes
Lat 1°43' S Long 81°48 W

Wednesday Feb 11th

First part light airs from the SW Middle & latter part fine weather with light breeze Bk on diff tacks working South saw Blackfish lowered one boat but did not get fast. Leak this 24 hours 12876 strokes
Lat 2°05' S Long 81°58' W

Thursday Feb 12th

Com with light SW breeze & fine weather Middle & latter part the same Bk heading SE by South nothing with discoloured water [illegible] ships [illegible] Leak this 24 hours 12768 strokes Lat 2°45' S Long 81°[illegible]

Bound for Paita baking 1874

Friday Feb 13th

Com with fine weather with a light SW breeze Middle part fine breeze Latter part light breeze the coast in sight Bk working South Leak this 24 hours 18218 strokes
Lat 8°48' S

Saturday Feb 14th

First part fine SW breeze with fine weather Middle & latter part fresh breeze with a head current Bk on diff tacks working South the coast in sight Leak this 24 hours 18113 strokes Lat 8 41 S

Sunday Feb 15th

First part fresh SW breeze saw quantities of Blackfish Middle & latter part moderate breeze with fine weather Bk on diff tacks the Coast in sight Leak this 24 hours 12017 strokes Lat 7 10 S

Monday Feb 16

Com with fine pleasant weather with a light breeze saw several schools of Blackfish Middle & latter part moderate breeze with fine weather Bk on diff tacks watch Empd washing ship Leak this 24 hours 15486 strokes Lat 4°45' S Long 82°18' W

Bk Cornelia at Paita 1877

Tuesday Feb 17th

Comm with fine weather with light S[illegible] winds [illegible] Blackfish in sight. Middle & latter part light airs & calms at [illegible] Boats went [illegible] Steering by Compass East [illegible] 20 miles. Leak this 24 hours 2292 strokes

Comes in [illegible] Wednesday Feb 18th

First part moderate Steady breeze [illegible] standing in towards the land. Middle [illegible] off & on [illegible] latter part light airs [illegible] at [illegible] the anchor in the harbour of Paita in 5 1/2 fathoms of water furled sails &c. Captain went on shore. Leak this 24 hours 12000 strokes

Thursday Feb 19th

Fine weather [illegible] the PM sent down [illegible] yards & masts [illegible] the PM [illegible] between decks & getting ready for discharging. Leak this 24 hours [illegible] strokes

Friday Feb 20th

Weather fine took [illegible] alongside & loaded it with [illegible] weather [illegible] did not get it on shore on account of the tide. [illegible] ~~[illegible]~~ held a survey on the [illegible] & found her in a bad condition [illegible] leaking [illegible] Leak this 24 hours 8804 strokes.

Bk Cornelia at Paita 1857

Saturday Feb 21st

Fine weather got a raft of Provisions Cask at &c on shore in the PM kept breaking out water Provisions &c ready for discharging Leak 3900

Sunday Feb 22d

Fine weather Crew went on shore most of them came off at night nothing worth note occurred Leak 1053 [illegible])

Monday Feb 23d

Emp. to day discharging Boat over hauling Boat, Rigging water Provisions &c & taking it on shore & storing it. pumped ship once & got 500 strokes weather fine

Tuesday Feb 24th

Emp. discharging the Bk & taking it on shore & storing it. This morning found three men missing namely William Price Rogers & John Portugal deserted during the night. Last 24 hours ship made water 3500 strokes, she looks very bad fastenings seem to be gone in many places & no doubt she is very weak,

Bk Cornelia at Paita 1874

Wednesday Feb 25th

Fine weather discharged a load of Cask & Shooks Getting fire wood &C the Bk is now discharged with × the exception of a few Cask of water wood &C to keep her upright On the P M held a second survey on the Bark Leak this 24 hours 5020 strokes.

Thursday Feb 26th

Nothing of note occured Men employed at various Jobs aboard Bk still continues to leak this 24 hours leak 5030 Strokes.

Friday Feb 27th

Nothing of note occured weather pleasant Leak this 24 hours 5710 strokes

Saturday Feb 28

Laying here at anchor doing nothing in particular Leak this 24 hours 7542 strokes.

Sunday ~~Feb~~ Mar 1st

Fine weather most of the Crew on shore nothing of note occured. Leak this 24 h 4113 Strokes.

Bk Cornelia at [illegible] 1877

Monday March 2d
Fresh winds & fine weather Emp at various
jobs boating &c Leak this 24 hours 9378 strokes
Hossea, S[illegible] seaman went on shore yesterday
& is missing suppose he has deserted.

Tuesday Mar 3d
Unbent all of our Sails & put them on shore
also sent many small things too numerous
to mention Leak this 24 hours 9397 strokes

Wednesday Mar 4th
Emp at various jobs about ship with men on
shore putting the [illegible] in lots Leak
this 24 hours 9390 strokes.

Thursday Mar 5th
Fine weather Emp Sending off articles
on shore, also went on shore & Coopered the oil
Leak this 24 hours 9394 strokes.

Friday Mar 6th
Fine weather Emp at boating &c
Leak this 24 hours 9398 strokes

Saturday Mar 7th
Nothing of interest Leak this 24
hours. 9[illegible] Strokes

Bk Cornelia Continued at [illegible] 1877

Sunday March 8th
Nothing worth remarking occurred on board
most of the crew went on shore, Leak this 24
hours 9400 Strokes.

Monday Mar 9th
Empd at pumping ship &c William Stanton
& James Hubbell working [illegible]
in the Steamer Leak this 24 hours 9974 strokes

Tuesday Mar 10th
Discharged to day 2d officer & the [illegible]
Leak this 24 hours 9950 strokes

Wednesday Mar 11th
X Discharged to day the 1st & 3d Officer Capt
Boatsteer Steward Cook & all of the seamen
Leak seemes to be the same as usual Hired
several men to pump;

Thursday Mar 12th
Nothing of note occurred on board went
on shore & filled one [illegible] & guaged it
22 Bbls & 10 gals. Ship made very little water
this 24 hours 600 strokes.

Friday Mar ~~14th~~ 13th
Nothing of note
occurred on board, pumped water [illegible]

Remarks past on board Bk Cornelia

Saturday Mar ~~10th~~ 14th
This 24 hours the leak is 3100 strokes

Sunday Mar 15th
This 24 hours leak 2000 strokes,

Monday Mar 16th
Leak This 24 hours 2796 strokes

Tuesday Mar 17th
This 24 hours leak 2870 strokes

Wednesday Mar 18th
This 24 hours leak 1700 strokes

Thursday Mar 19th
This 24 hours leak 2807 strokes

Friday Mar 20th
Still finds us here at anchor
Leak this 24 hours 3024 strokes

Condemned at Paita 1877

Saturday Mar 21st

Fine weather nothing of note occured on board. Leak this 24 hours 6081 strokes.

Sunday Mar 22d

Fine weather nothing of note occured Leak this 24 hours 6081 strokes.

Monday Mar 23d

Leak this 24 hours 5901 strokes several gentlemen came off to examine the Bark nothing worth note occured so ends

Tuesday Mar 24th

2d & 3d Officers went on shore to stop also Antonelle & Arthur Leak this 24 hours 6515 strokes.

Wednesday Mar 25th

Fine pleasant weather took every thing on shore that is to go at 12 AM the auction Com & the Cornelia was sold. Also sold a part of the Inventory not having time to sell all the sale was appointed tomorrow at the same hour.

Thursday Mar 26th

Fine weather the sale Com at noon & at 3 PM every thing pertaining to the Barks inven [illegible]

[illegible]

Account of oil shipped from Panama home 1878

Marked JPK 2d Branded B. CORNELIA

No		No		No	
1	151	34	190	67	128
2	100	35	250	68	170
3	140	36	209	69	100
4	102	37	195	70	170
5	160	38	230	71	100
6	115	39	105	72	160
7	240	40	190	73	117
8	250	41	280	74	98
9	195	42	205	75	205
10	165	43	105	76	110
11	140	44	100	77	79
12	165	45	230	78	166
13	195	46	259	79	166
14	125	47	260	80	109
15	95	48	195	81	128
16	230	49	215	82	170
17	160	50	254	83	95
18	95	51	210	84	132
19	105	52	210	85	148
20	200	53	190	86	190
21	200	54	185	87	280
22	275	55	252	88	110
23	250	56	130	89	164
24	255	57	255	90	125
25	236	58	257	91	100
26	110	59	215	92	90
27	231	60	180	93	230
28	120	61	130		
29	150	62	128		
30	110	63	115		
31	129	64	115		
32	225	65	89		
33	254	66	125		

Hump Back Oil

1878

Account of oil shipped from Punumuhome

Marked JPK 2d Branded B. CORNELIA

No.		No.	
1	215	25	259 H
2	160	26	250
3	170	27	259
4	136	28	260
5	210	29	260
6	185	30	260
7	215	31	218
8	207 H	32	262 H
9	259 H	33	263
10	210	34	260
11	220 H	35	259
12	132	36	255
13	120 H	37	205
14	250	38	218
15	288 H	39	115 H
16	259 H	40	260
17	215	41	186
18	140	42	117 F.L.O
19	259 H		
20	210 H		
21	150		
22	246		
23	202 H		
24	180		

Sperm Oil

Whales seen on the voyage when & Whare

Oct 16th 1871	Latt. 38°06' N	Long 62°38' W	Got two
Oct 22d 1871	" 34°18' N	" 48°36' W	Got none
Dec 9th 1871	" 17°28' S	" 31°58 W	Got none
Dec 30th 1871	" 40°00' S	" 50°40' W	Got none
Dec 31st 1871	" 40° ' S	" 51°05' W	Got none
Feb 25th 1872	" 37°50 S	" 74°34' W	Got one
Ap 29th 1872	" 35°35' S	" 74°25' W	Got one
May 1st 1872	" 35°15' S	" 74°28' W	Got two
May 7th 1872	" 34°25' S	" 74°40' W	Got none
June 11th 1872	" 33°45' S	" 84°45' W	Got none
July 8th 1872	" off South Head of Albermarl		Got none
Aug 20th 1872	" 0°33' N	Long 86°40' W	Got three
Sep 9th 1872	" 1°00 N	" 86°23' W	Got one
Dec 21 1872	" 36°15' S	Long 74°40' W	Got none
Jan 7th 1873	" 35°16' S	Long 74°35' W	Got none
Jan 28th 73	" 35°41 S	Long 74°43 W	Got none
Feb 9th 73	" 36°08 S	" 74°40 W	Got none
May 30th 73	Massafuera bearing E S E Dist 50 miles		Got none
Oct 13th 73	off Gorgonia Id " S S E Dist 12 miles		Got none
Oct 15th 73	Off Gorgonia	S by E " 18 "	Got one
Nov 24th 73	Lat 1°54' S	Long ~~Long~~ 108°00' W	Got none
Dec 29 73	" 7°[illegible]'	108°03' W	Got none

Whales taken on the voyage by Bk. Cornelia

L.B



6 Bbls

St.B

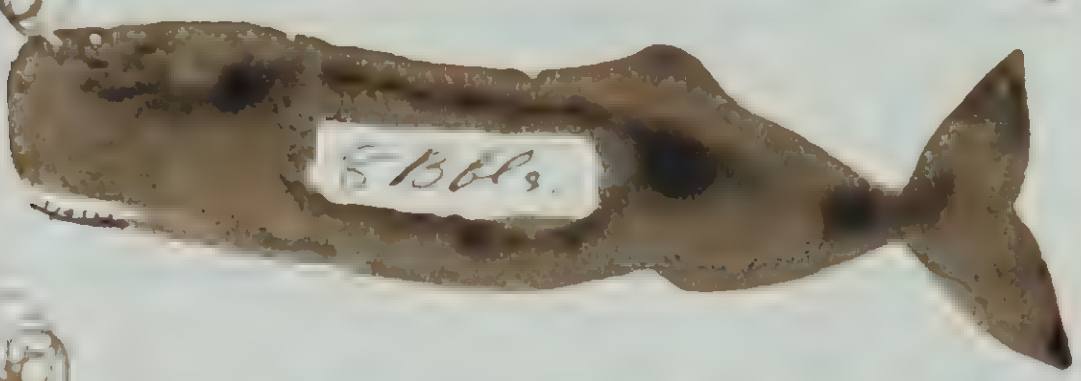

8 Bbls.

L.B



75 Bbls

L.B

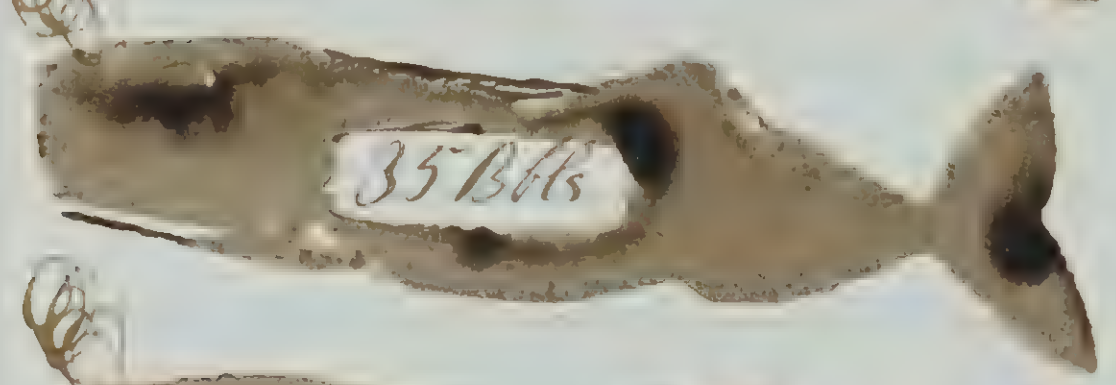

35 Bbls

L.B



45 Bbls

L.B



45 Bbls

St.B

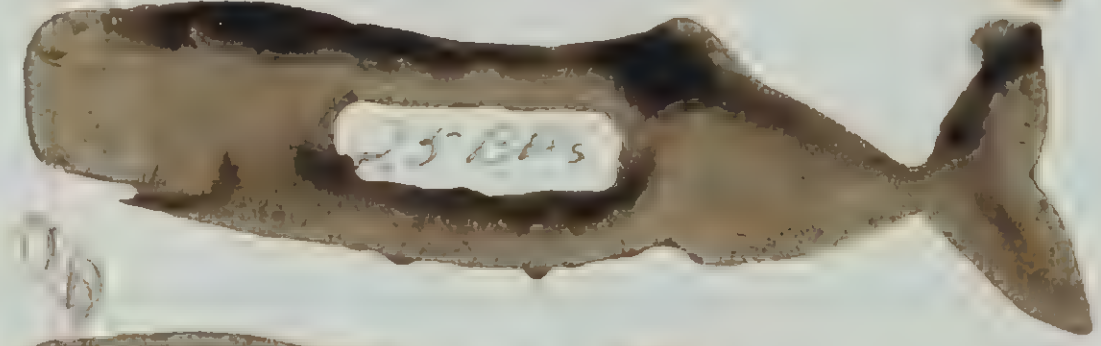

25 Bbls

W.B

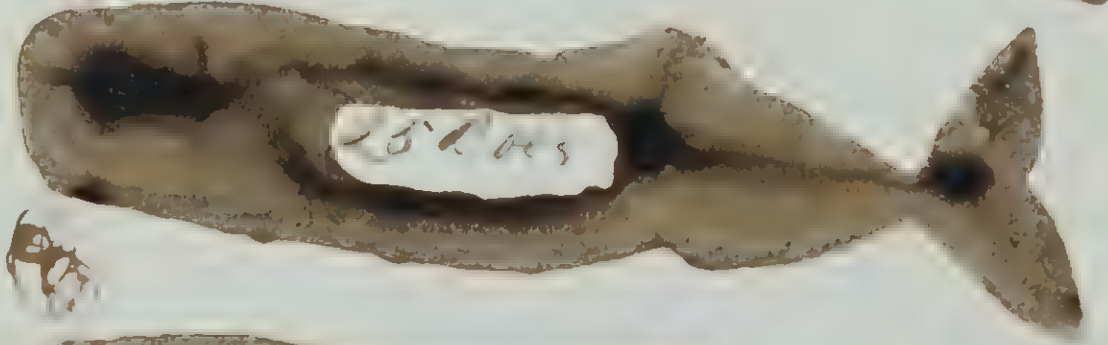

25 Bbls

W.B



25 Bbls

St.B



18 Bbls

St B



20 Bbls

6
8
75
35
45
45
25
25
25
18
20
327 Bbls.

57

Hump Back oil Stowed down

272
267
196
120
220
267
221
264
182
134
235
164
189
196
199
120
270
217
196
262
220
215
189
262
147
136
122
216
267
154
130
119
200
241
[illegible]

176
176
102
132
121
116
102
134
295
123
111
178
103
173
170
179
163
242
259
115
190
108
175
121
246
268
203
242
118
142
100
200
174
130
164

115
138
98
190
241
155
98
102
180
177
170
267
174
203
164
150
150
135
102
102
117
[illegible]
115
250
200
250

Sperm Body
Account of oil stowed down on the voyage

141
140
221
219
219
269
269
272

260
220
130
260
150
260
270
160
140
240
270

260
260
210
150
150
130
250
130
220

270
210

Oil landed at Paita
Sperm 228 gals
240 "
134 "
H 103 "

Blackfish 114 gals
28 "

Hump Back 28 gals

Head Oil

Account of oil stowed down on the voyage

				Fatlean oil
272				119
217				
219				
240				
220				
260				
250				
250				
160				
202				
1[illegible]				

Men shipped on the voyage when & where

John Mc Koy	Boatsteerer	at	Talcahuano	Apl 26th	1878
Joaquin Gonzales	"	"	"	May	1878
John Lopes	"	"	"	"	"
Josa Sorelle	Steerage Boy	"	"	"	"
Hossea Sawloosa	Seamen	"	"	"	"
William Stanton	"	"	"	"	"
James Hawllor	"	"	"	"	"
George Stoneham	"	"	"	"	"
Josa Mawvins	"	"	"	"	"
Manuel De Goric	"	"	"	"	"
John Nightingale	"	"	Paita	June 17th	18

Discharged when & where

— Discharged at Talcahuano May 1873
" " at Paita March 10th 1874

" " " " " " "

— Put on board Bk Hautpen to be sent to Chili sick
Deserted at Paita Mar 2d 1874
" " " " " 9th "
" " " " " " "
Discharged at Paita " 10th "
" " " " " "
" " " " " "
Deserted at Paita Feb 24th 1877

Men Deserted on the Voyage & not Caught

William A. Strong	Boatsteerer	Talcahuano	May 7
John Bratkham	Seamen	Talcahuano	May 1873
Joseph McDonald	"	"	" "
Antone Martin	"	"	" "
Pedro Burita	"	"	" "
Joe Joseph	"	"	" "
— Sylvia	"	"	" "
John King	"	"	" "
William Port	"	at Paita	Feb 17th 74
William A. Rogers	"	" "	" 17 74
John Nilmuth Cruse	"	" "	" 17 74
~~George A. Brown~~	"	"	Panama ~~Sept 10 75~~

Men Deserted & retaken again

Chas. J. Atherton	Steward	Talcahuano	May	1873
William H. Rogers	Seaman	"	"	"
George A. Brown	"	"	"	"
William Pierce	"	"	"	"
Frances Clary	"	"	"	"

Oct 8th 1872, Sold at Tumbez 177 gals Blackfish Oil.
May 16th 1873, Sold at Talcahauno 8 gals B.F. Oil

16/4